BLM LIBRARY
88052414

U.S. Department of the Interior
Bureau of Land Management

Klamath Falls Resource Area
2795 Anderson Avenue, Bldg. 25
Klamath Falls, Oregon 97603

FINAL

September 1994

Klamath Falls Resource Area Resource Management Plan and Environmental Impact Statement

Map Packet

HD
243
.O7
K536
1994
v.4
c.2

As the Nation's principal conservation agency, the Department of the Interior has responsibility for most of our nationally owned public lands and natural resources. This includes fostering the wisest use of our land and water resources, protecting our fish and wildlife, preserving the environmental and cultural values of our national parks and historical places, and providing for the enjoyment of life through outdoor recreation. The Department assesses our energy and mineral resources and works to assure that their development is in the best interest of all our people. The Department also has a major responsibility for American Indian reservation communities and for people who live in Island Territories under U.S. administration.

BLM LIBRARY
RS 150A BLDG. 50
DENVER FEDERAL CENTER
P.O. BOX 25047
DENVER, CO 80225

BLM/OR/WA/ES-94/31+1792

#31531152
88052414
HD
243
.O7
K536
1994
V.4
c.2

U.S. Department of the Interior

Bureau of Land Management

Proposed Resource Management Plan/ Final Environmental Impact Statement

for the

Klamath Falls Resource Area

Prepared by

Klamath Falls Resource Area Office
Lakeview District
September 1994

Elaine Zielinski
State Director, Oregon/Washington

BLM LIBRARY
RS 150A BLDG. 50
DENVER FEDERAL CENTER
P.O. BOX 25047
DENVER, CO 80225

Charles Graham
District Manager, Lakeview District

Contents

Maps

Map 1-1. General Location
Map SCORP Geographic Regions for Oregon
Map 1-2. Land Status
Map 2-1. Western Oregon Planning Strategy
Map 2-2. District Planning Strategy
Map 2-3. Unassigned
Map 2-4. Proposed Special Areas
Map 2-5. Visual Resource Management Classes
Map 2-6. Existing and Suitable Wild, Scenic and/or Recreational Rivers, Wilderness Areas, and Wilderness Study Areas and Instant Study Areas
Map 2-7. Rural Interface Areas
Map 2-8. Existing and Proposed Recreation Sites/Areas
Map 2-9. Off-Highway Vehicle Designations
Map 2-10. Existing and Proposed Trails and Byways
Map 2-11. Land Tenure Zones
Map 2-12. Rights of Way, Reservoirs and Communication Sites
Map 3-1. Sensitive Air Quality Areas
Map 3-2. Analytical Watersheds
Map 3-3. East Side Watershed Condition
Map 3-4. Seral Stage and Major Plant Groupings
Map 3-5. Wildlife Habitat Features
Map 3-6. Fish Bearing Streams
Map 3-7. Special Status Species
Map 3-8. Potential Special Areas
Map 3-9. Visual Resource Inventory Classes
Map 3-10. Eligible Wild, Scenic and Recreational Rivers
Map 3-11. Existing and Potential Recreation Sites and Areas
Map 3-12. Existing and Potential Trails/Byways
Map 3-13. Locatable Minerals Potential
Map 3-14. Leasable Minerals Potential
Map 3-15. Salable Minerals Potential
Map 3-16. Inventoried Rural Interface Areas
Map 3-17. Livestock Grazing Allotment Boundaries

Contents

Maps

Map 1-1. General Location
Map SCORP Geographic Regions for Oregon
Map 1-2. Land Status
Map 2-1. Western Oregon Planning Strategy
Map 2-2. District Planning Strategy
Map 2-3. Unassigned
Map 2-4. Proposed Special Areas
Map 2-5. Visual Resource Management Classes
Map 2-6. Existing and Suitable Wild, Scenic and/or Recreational Rivers, Wilderness Areas, and Wilderness Study Areas and Instant Study Areas
Map 2-7. Rural Interface Areas
Map 2-8 Existing and Proposed Recreation Sites/Areas
Map 2-9. Off-Highway Vehicle Designations
Map 2-10. Existing and Proposed Trails and Byways
Map 2-11. Land Tenure Zones
Map 2-12 Rights of Way, Reservoirs and Communication Sites
Map 3-1. Sensitive Air Quality Areas
Map 3-2. Analytical Watersheds
Map 3-3. East Side Watershed Condition
Map 3-4. Seral Stage and Major Plant Groupings
Map 3-5. Wildlife Habitat Features
Map 3-6. Fish Bearing Streams
Map 3-7. Special Status Species
Map 3-8. Potential Special Areas
Map 3-9. Visual Resource Inventory Classes
Map 3-10. Eligible Wild, Scenic and Recreational Rivers
Map 3-11. Existing and Potential Recreation Sites and Areas
Map 3-12. Existing and Potential Trails/Byways
Map 3-13. Locatable Minerals Potential
Map 3-14. Leasable Minerals Potential
Map 3-15. Salable Minerals Potential
Map 3-16. Inventoried Rural Interface Areas
Map 3-17. Livestock Grazing Allotment Boundaries

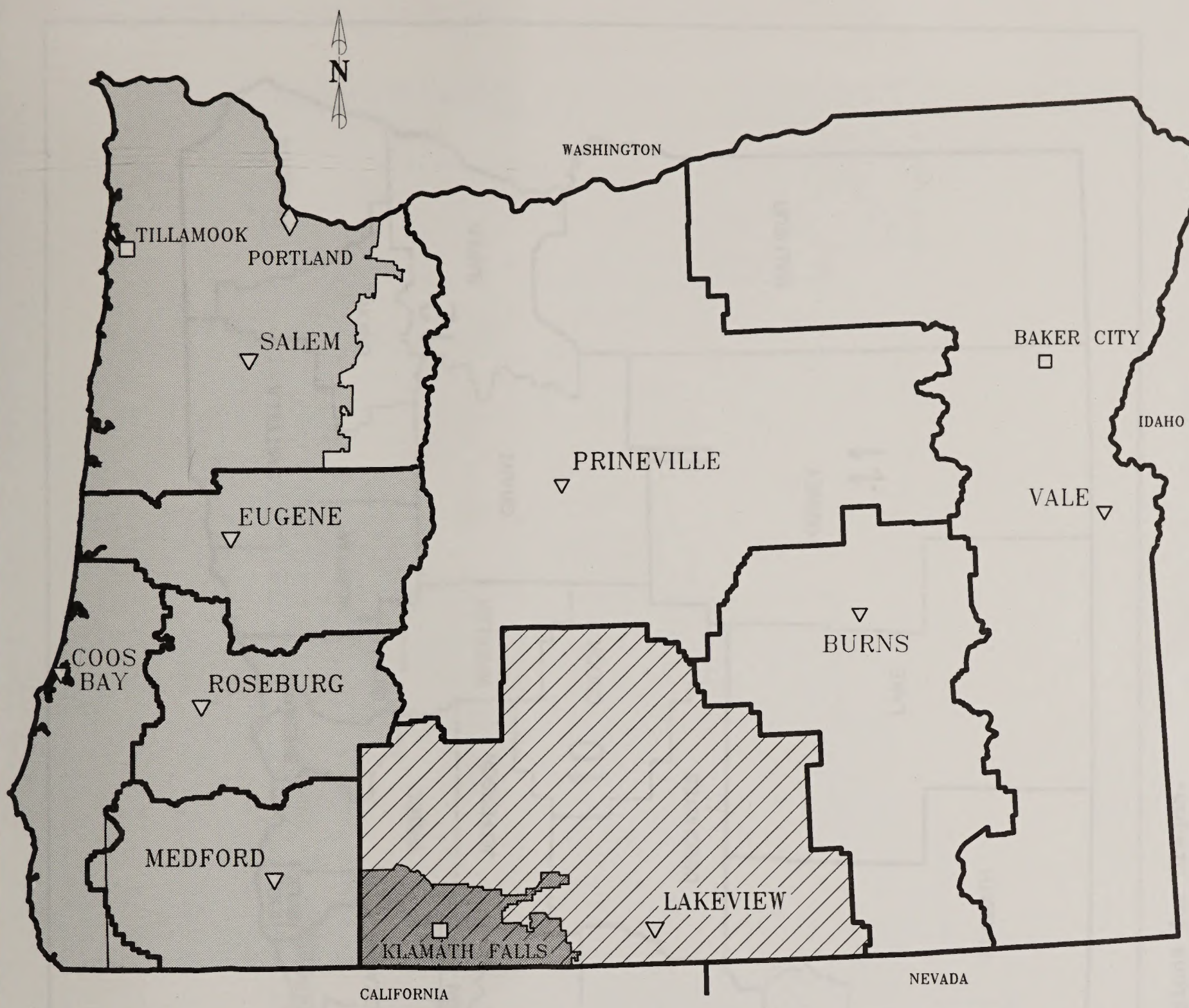

BLM State Office

BLM District Office

BLM Resource Area Office

District Boundary

Planning Area Boundary

Klamath Falls Planning Area

Other Western Oregon Resource Management Planning Areas

Lakeview District

U.S. DEPARTMENT OF THE INTERIOR
Bureau of Land Management
Oregon

LAKEVIEW DISTRICT
1994 PRMP/FEIS
MAP 1-1
GENERAL LOCATION
KLAMATH FALLS PLANNING AREA

0 25 50
MILES

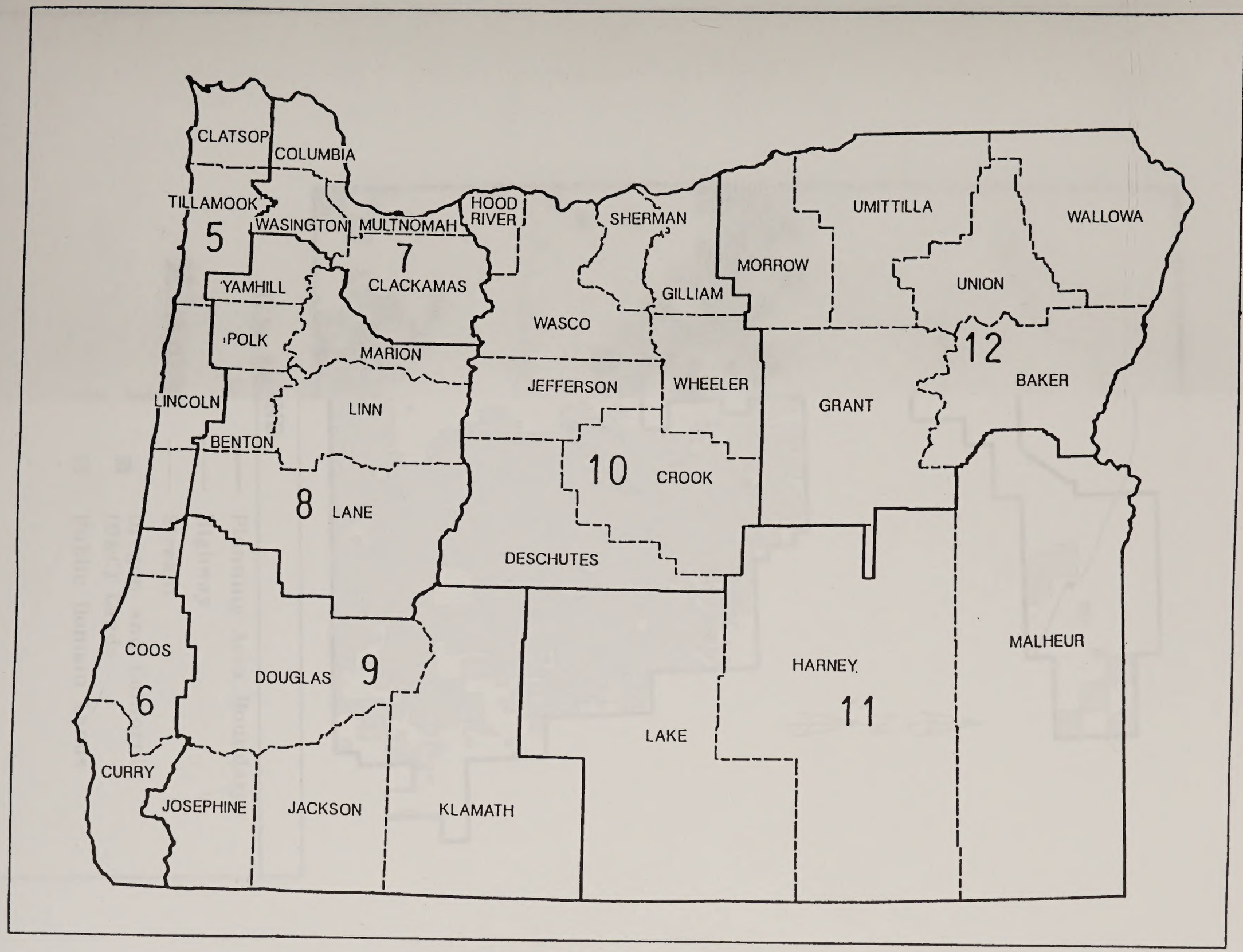

SCORP Geographic Regions for Oregon.

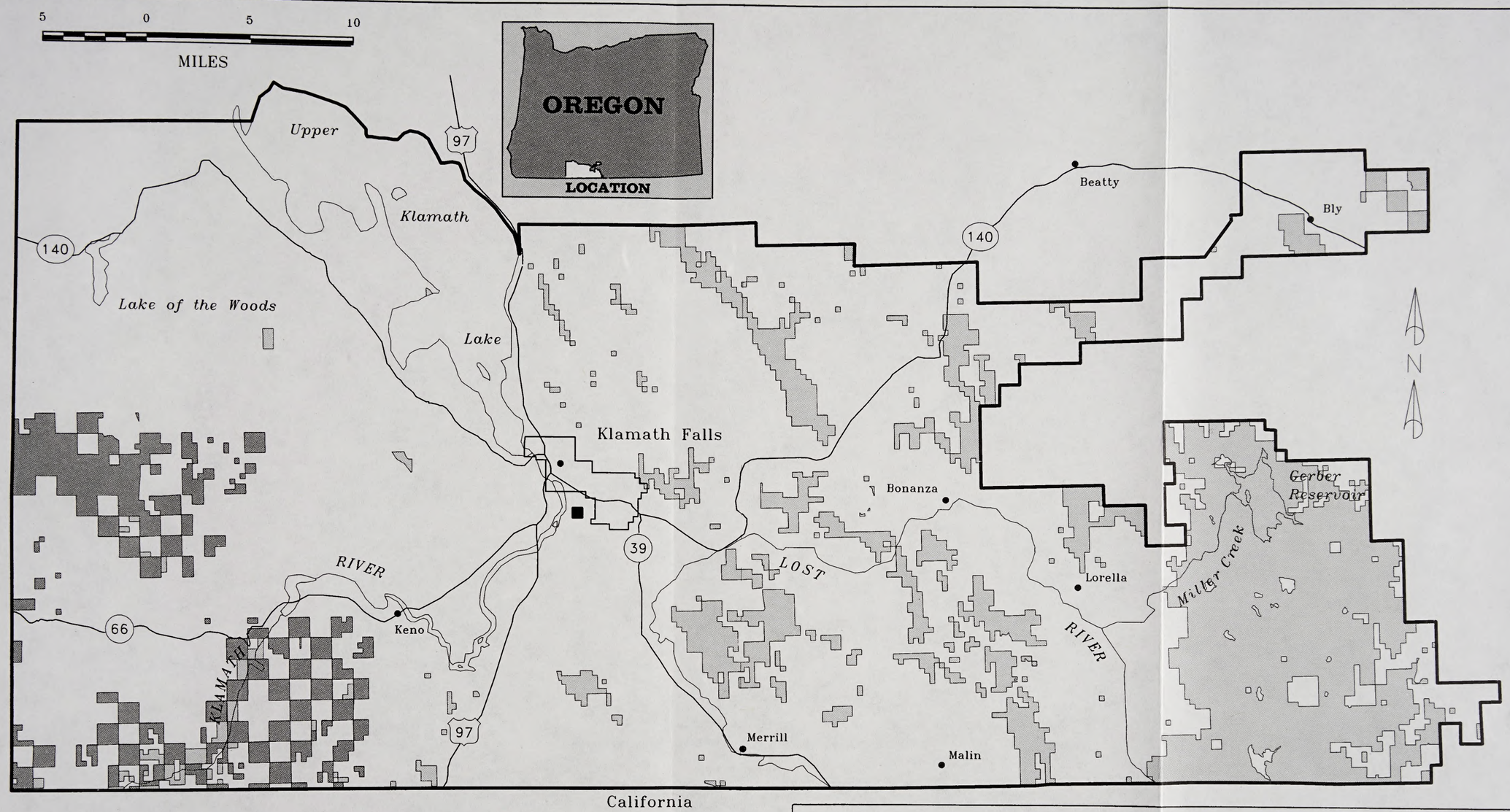

U.S. DEPARTMENT OF THE INTERIOR
Bureau of Land Management

Klamath Falls Resource Area
Lakeview District
1994 PRMP/FEIS

LEGEND

- Resource Area Office
- Interstate Highway
- U.S. Highway
- State Highway
- Urban Area
- City
- Planning Area Boundary
- Highway
- Stream
- Oregon and California (O&C) Lands
- Public Domain Lands

MAP 1-2: LAND STATUS

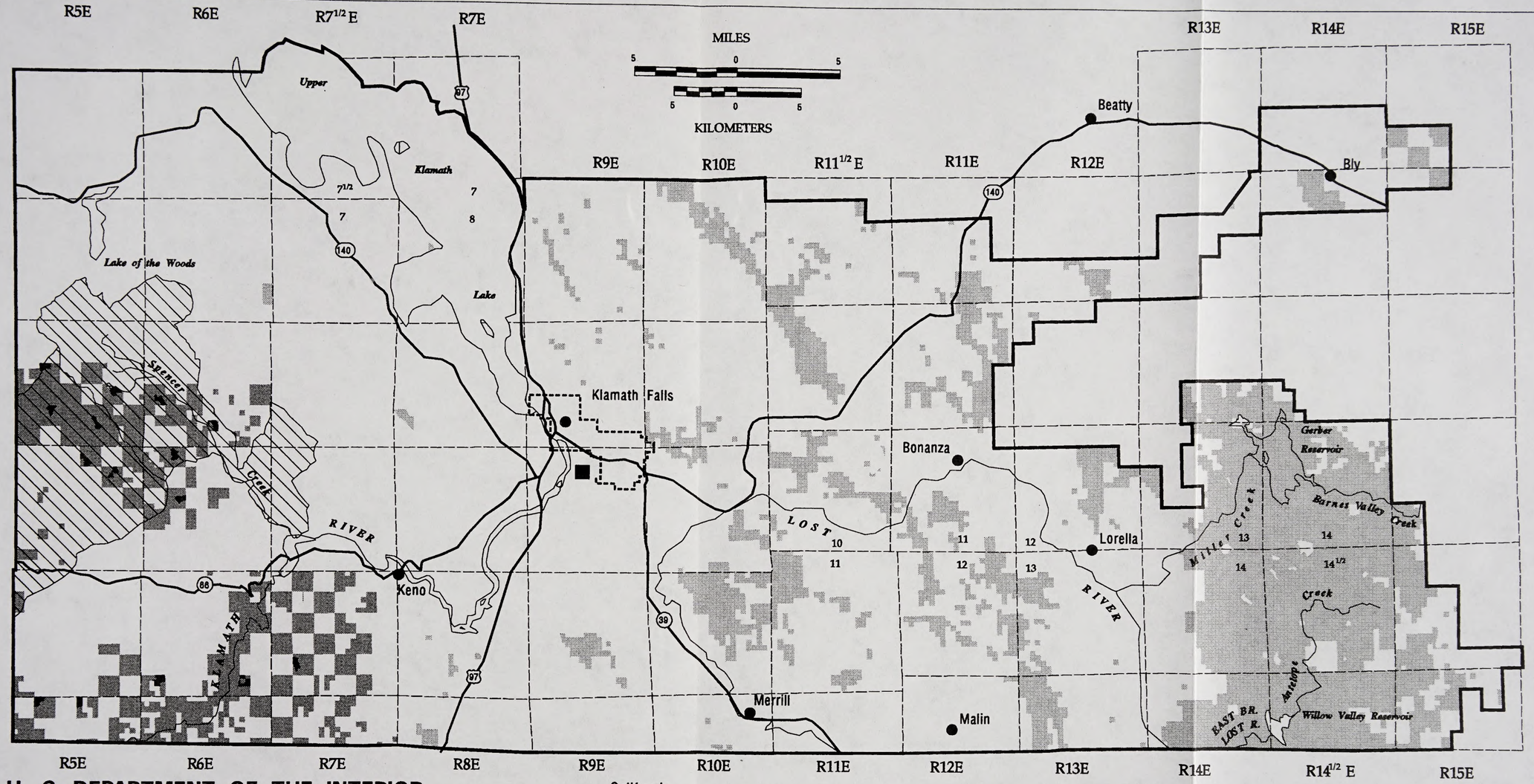

U. S. DEPARTMENT OF THE INTERIOR
Bureau of Land Management

Klamath Falls Resource Area
Lakeview District
1994 PRMP/FEIS

LEGEND

- Resource Area Office
- City, Urban Area
- Planning Area Boundary
- Highway
- Stream
- BLM Administered Land
- District Defined Reserve
- Southern General Forest Management Area
- Tier 1 Key Watershed

MAP 2-2: DISTRICT PLANNING STRATEGY

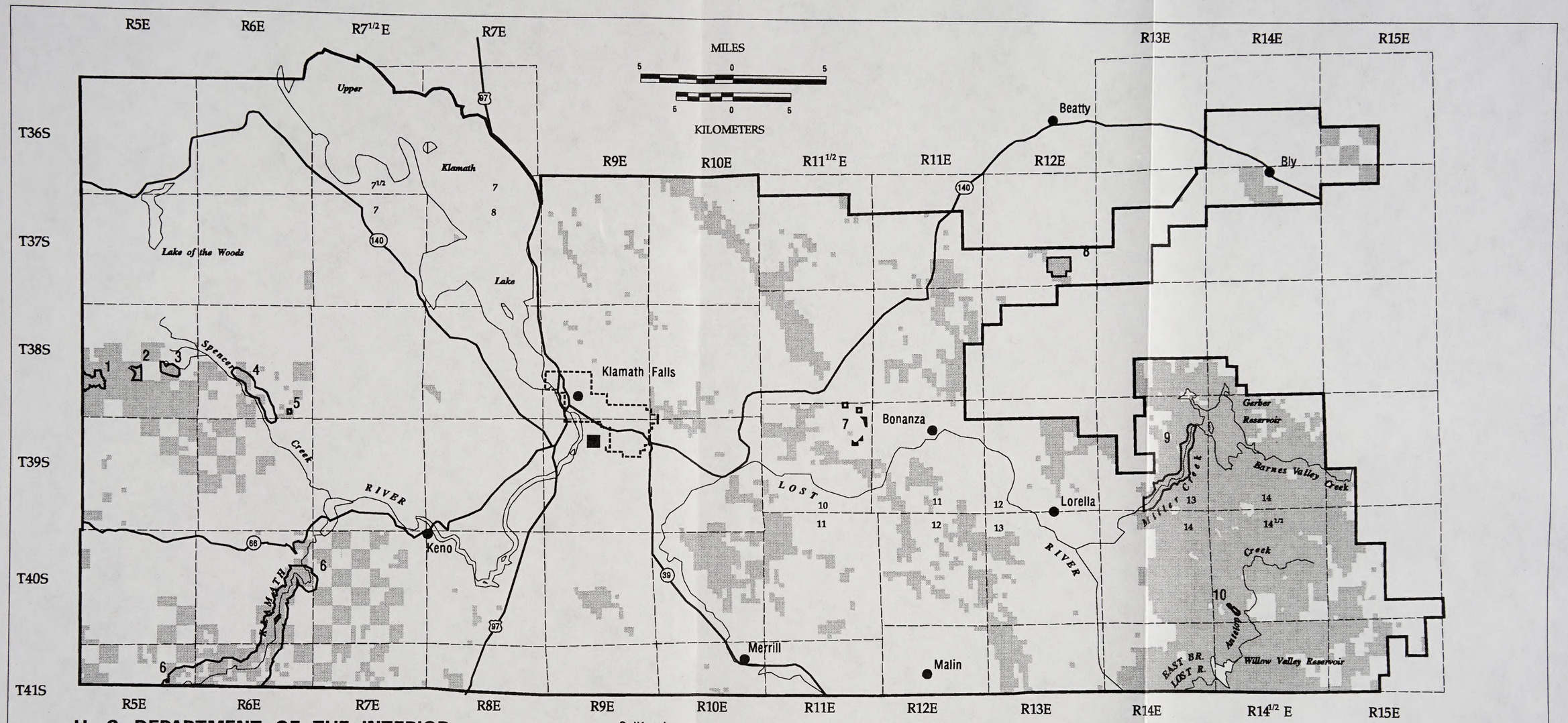

U. S. DEPARTMENT OF THE INTERIOR
Bureau of Land Management

Klamath Falls Resource Area
Lakeview District
1994 PRMP/FEIS

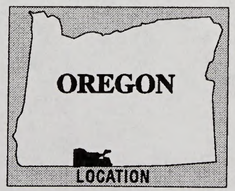

MAP 2-4: PROPOSED SPECIAL AREAS

LEGEND

- Resource Area Office
- City, Urban Area
- Planning Area Boundary
- Highway
- Stream
- BLM Administered Land
- Proposed Special Area

1 = Pacific Crest Trail - Old Baldy Area
2 = Surveyor Forest
3 = Tunnel Creek Wetlands
4 = Spencer Creek
5 = Clover Creek
6 = Upper Klamath River
7 = Alkali Lake
8 = Yainax Butte
9 = Miller Creek
10 = Bumpheads

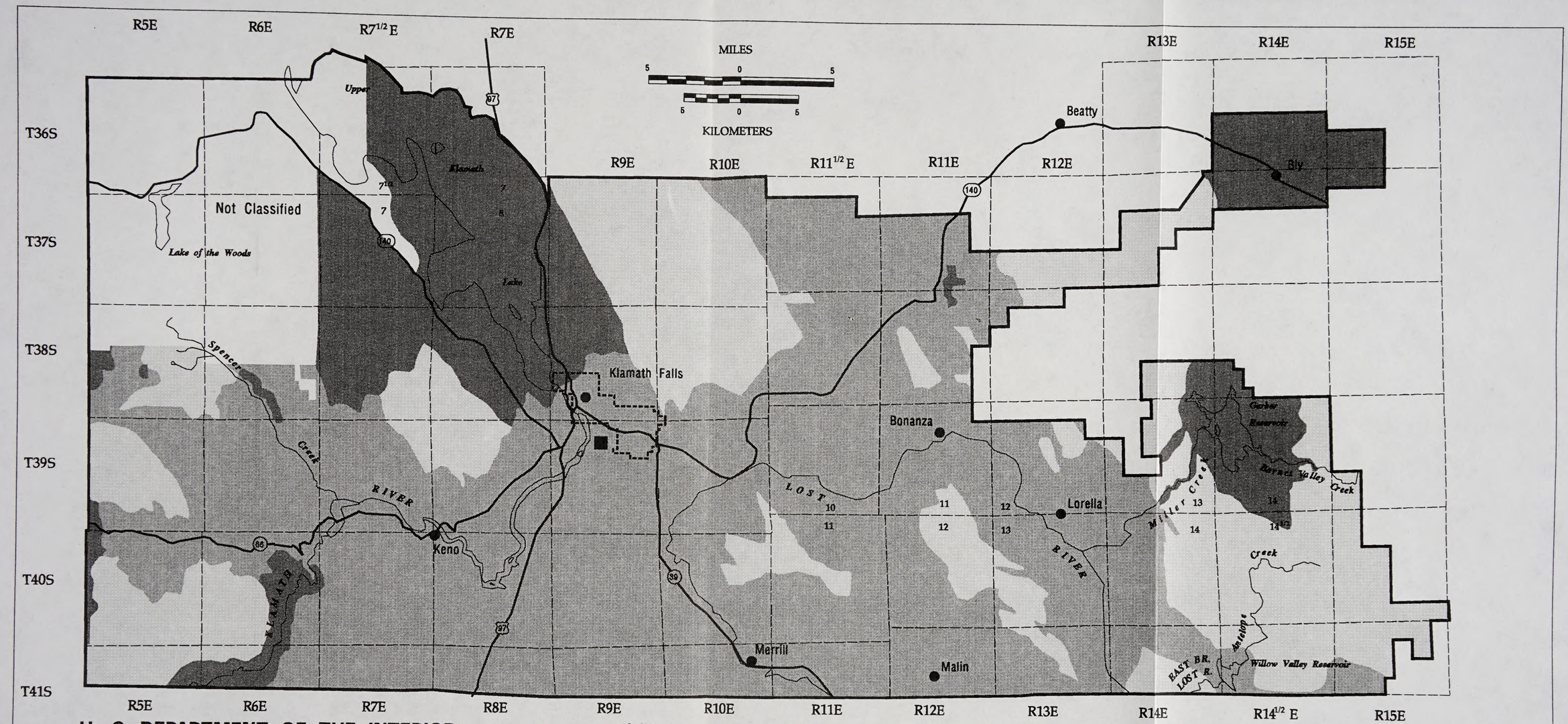

U. S. DEPARTMENT OF THE INTERIOR
Bureau of Land Management

Klamath Falls Resource Area
Lakeview District
1994 PRMP/FEIS

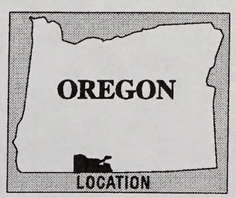

N

LEGEND

- Resource Area Office
- City, Urban Area
- Planning Area Boundary
- NONE Class 1
- Class 2
- Highway
- Stream
- Class 3
- Class 4

NOTE: Does not reflect any intent by BLM to impose Visual Resource Management standards on lands owned by other parties.

MAP 2-5: VISUAL RESOURCE MANAGEMENT CLASSES

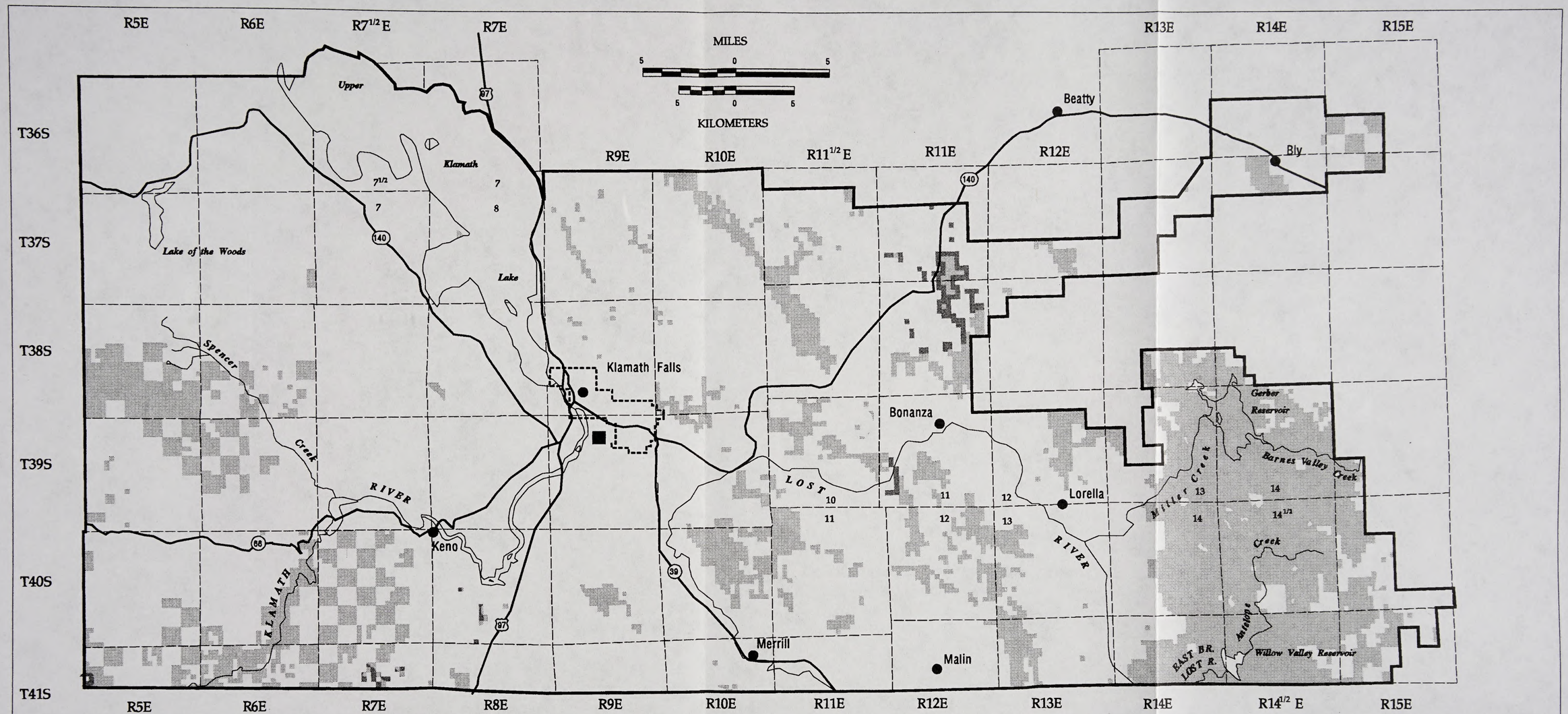

U. S. DEPARTMENT OF THE INTERIOR
Bureau of Land Management

Klamath Falls Resource Area
Lakeview District
1994 PRMP/FEIS

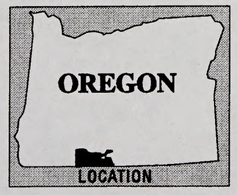

N

LEGEND

- Resource Area Office
- City, Urban Area
- Planning Area Boundary
- Highway
- Stream
- BLM Administered Land
- BLM Administered Land within 1/4 mile of 0-20 acre county zoning area.

MAP 2-7: RURAL INTERFACE AREAS

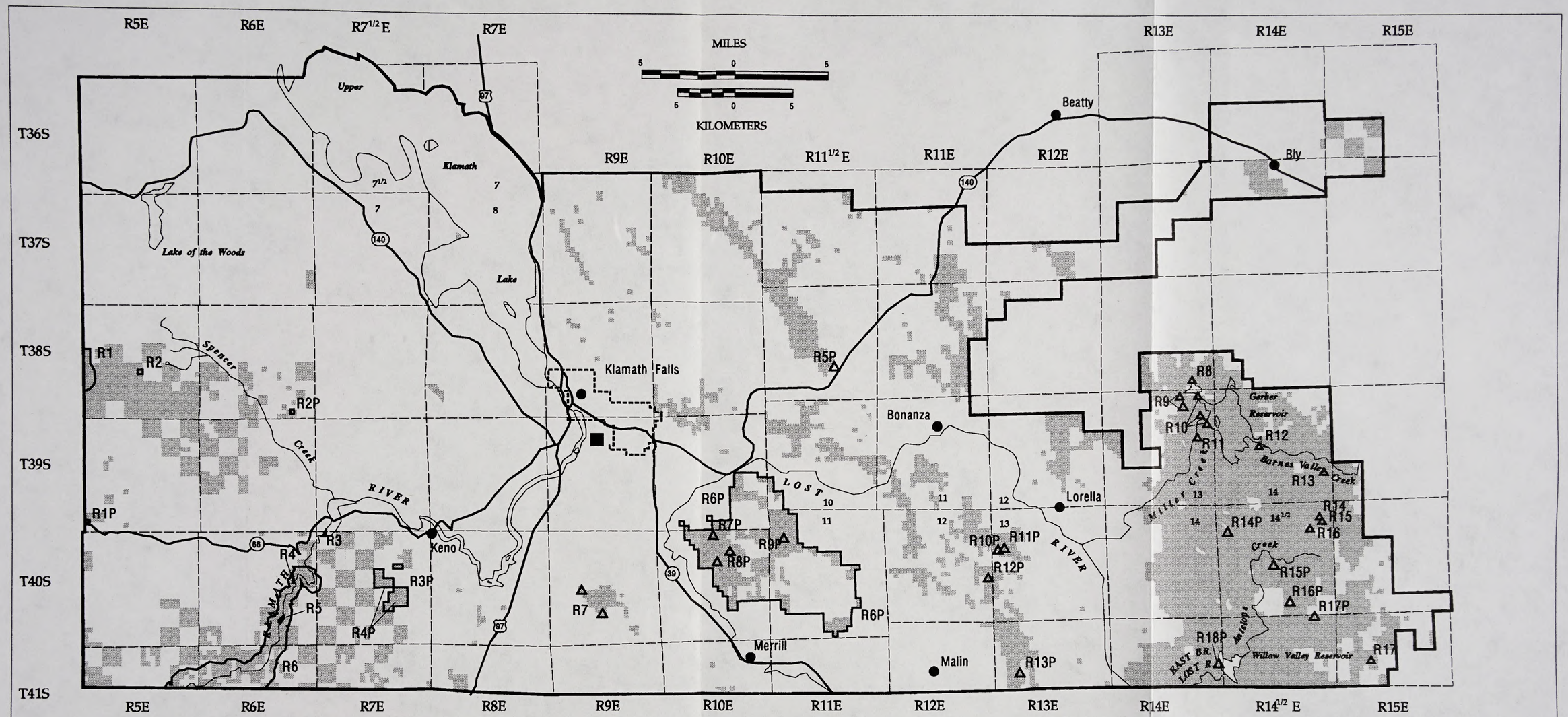

U. S. DEPARTMENT OF THE INTERIOR
Bureau of Land Management

Klamath Falls Resource Area
Lakeview District
1994 PRMP/FEIS

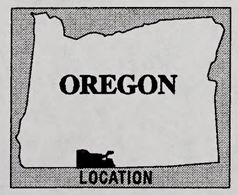

N

LEGEND

- Resource Area Office
- City, Urban Area
- Planning Area Boundary
- Highway
- Stream
- BLM Administered Land
- R7 Existing Recreation Site/Area
- R2P Proposed Recreation Site/Area

R1 = Pacific Crest National Scenic Trail SRMA
R2 = Surveyor Recreation Site
R3 = Topsy Recreation Site
R4 = Klamath River Put-In
R5 = Klamath River BLM Campground
R6 = Klamath River Complex SRMA
R7 = Lower Klamath Hills
R8 = Stan H. Spring
R9 = Potholes
R10 = Gerber Recreation Site
R11 = Miller Creek
R12 = E. Gerber Boat Ramp
R13 = Pitchlog Creek
R14 = Wildhorse
R15 = Basin Camp
R16 = Upper Midway
R17 = Rock Creek
R1P = Green Springs Highway
R2P = Clover Creek
R3P = Hamaker Mountain - potential SRMA
R4P = Hamaker Mountain Sno Park
R5P = Swan Lake Rim - trail access
R6P = Stukel Mountain - potential SRMA
R7P = Stukel Mountain - target practice
R8P = Stukel Mountain - hang gliding launch
R9P = Van Meter Reservoir
R10P = Smith Reservoir
R11P = Harpold Reservoir
R12P = Captain Jack Lake
R13P = Bryant Mountain Horse Camp
R14P = Dog Hollow Reservoir
R15P = Twenty-one Reservoir
R16P = Kilgore Reservoir
R17P = Antelope Reservoir
R18P = Willow Valley Reservoir

MAP 2-8: EXISTING AND PROPOSED RECREATION SITES/AREAS

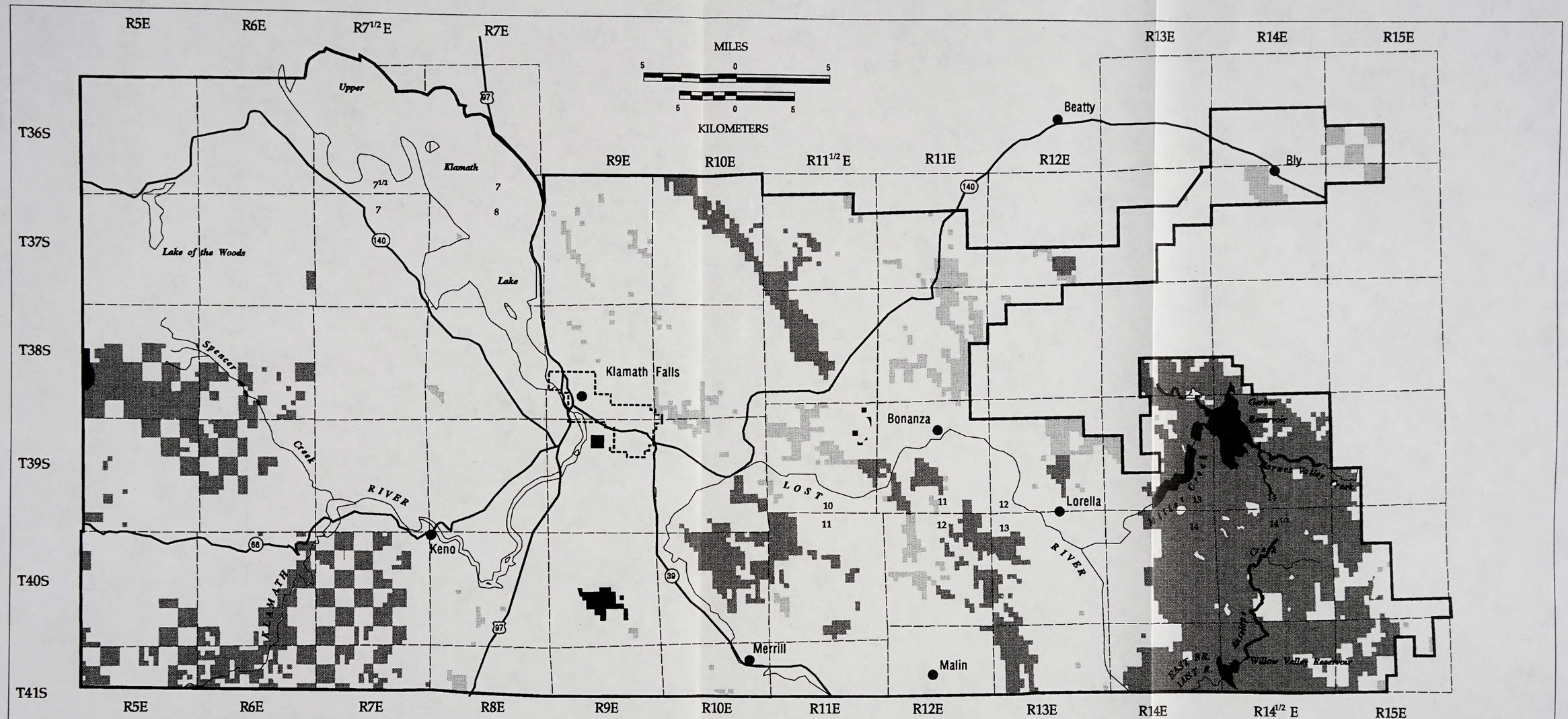

U. S. DEPARTMENT OF THE INTERIOR
Bureau of Land Management

Klamath Falls Resource Area
Lakeview District
1994 PRMP/FEIS

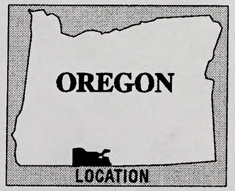

N

LEGEND

- Resource Area Office
- City, Urban Area
- Planning Area Boundary
- Highway
- Stream
- BLM Administered Land
- OHV Closed
- OHV Limited

All other BLM Administered Land is OHV Open

MAP 2-9: OFF HIGHWAY VEHICLE DESIGNATION

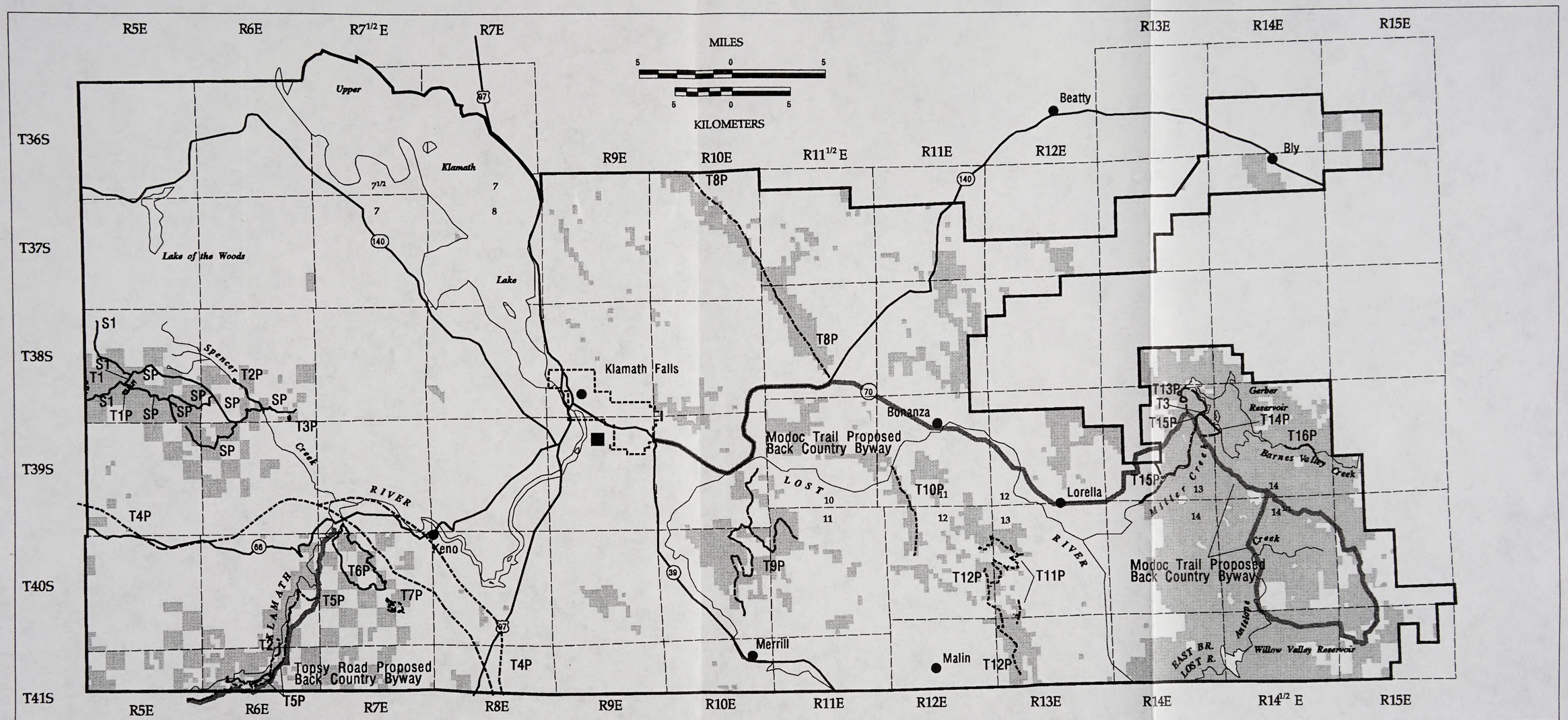

U. S. DEPARTMENT OF THE INTERIOR
Bureau of Land Management

Klamath Falls Resource Area
Lakeview District
1994 PRMP/FEIS

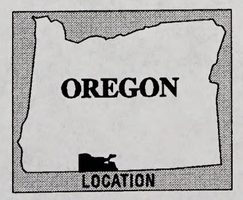

N

LEGEND

- Resource Area Office
- City, Urban Area
- Planning Area Boundary
- Highway
- Stream
- BLM Administered Land
- S Snowmobile Trail
- T2 Existing Trail
- T7P Proposed Trail
- Proposed Back Country Byway

S1 = Pederson Snowmobile Trail
SP = Proposed Snowmobile Trail

T1 = Pacific Crest National Scenic Trail
T2 = Klamath River Edge Trail
T3 = Miller Creek Trail

T1P = Johnson Creek Proposed Trail
T2P = Spencer Creek Proposed Trail
T3P = Clover Creek Proposed OHV Trail
T4P = Applegate Proposed Trail
T5P = Klamath Canyon Proposed Trail
T6P = Chase Mountain Proposed OHV Trail
T7P = Hamaker Mountain Proposed Trail
T8P = Swan Lake Rim Proposed Trail

T9P = Stukel Mountain Proposed Trail
T10P = Bryant Mountain Proposed Trail
T11P = Bryant Mountain Proposed OHV Trail
T12P = Bryant Mountain Proposed Trail
T13P = Potholes Proposed Trail
T14P = Gerber Point Proposed Trail
T15P = Miller Creek Proposed Trail
T16P = Barnes Valley Creek Proposed Trail

MAP 2-10: EXISTING AND PROPOSED TRAILS AND BYWAYS

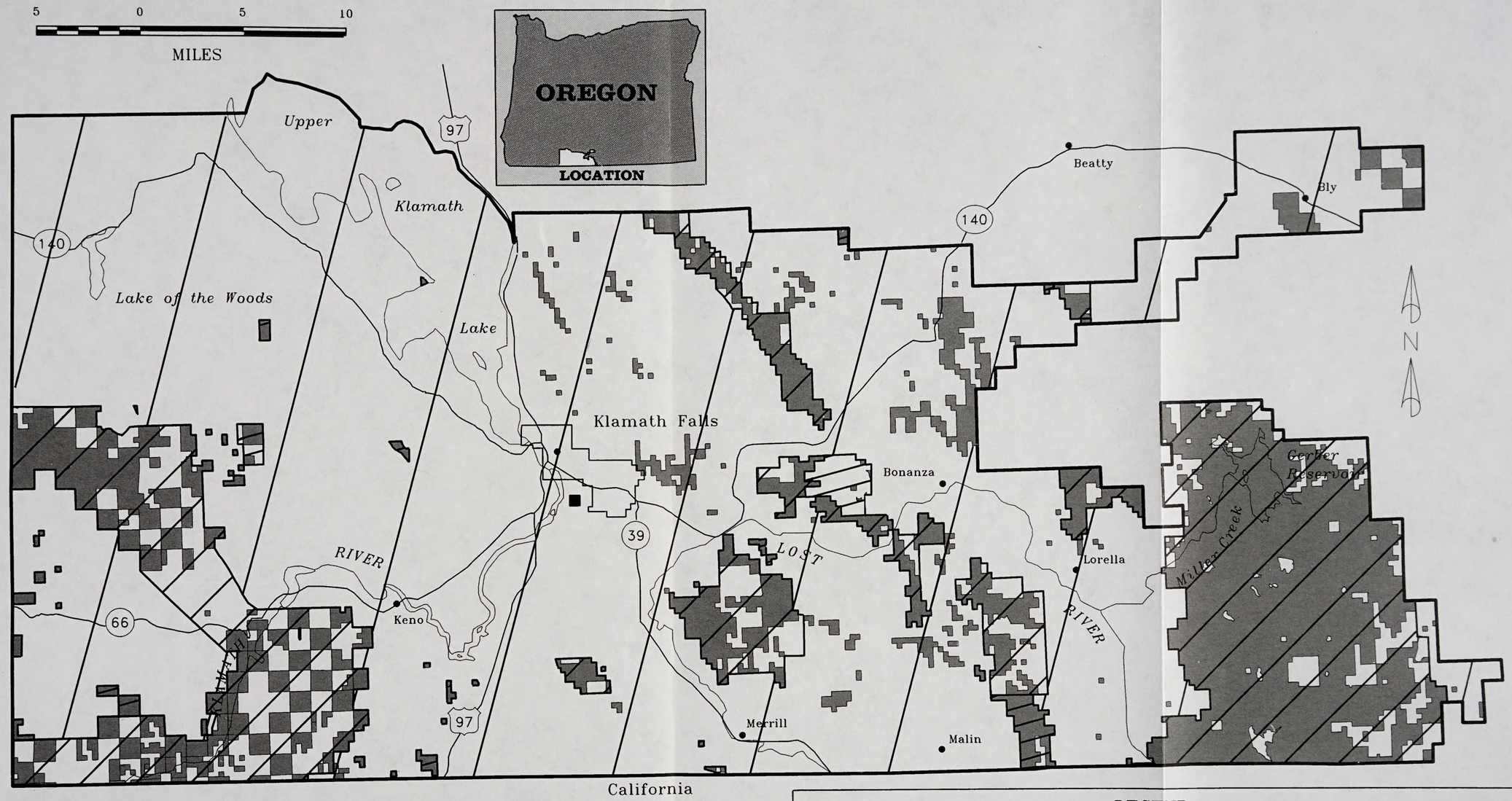

U.S. DEPARTMENT OF THE INTERIOR
Bureau of Land Management

Klamath Falls Resource Area
Lakeview District
1994 PRMP/FEIS

LEGEND

- Resource Area Office
- Interstate Highway
- U.S. Highway
- State Highway
- Urban Area
- City
- Planning Area Boundary
- Highway
- Stream
- BLM Administered Land
- Zone 1 Lands
- Zone 2 Lands
- Zone 3 Lands

See appendix 2–F for definitions of zones
See appendix for legal descriptions of Zone 3 lands

MAP 2-11: LAND TENURE ZONES

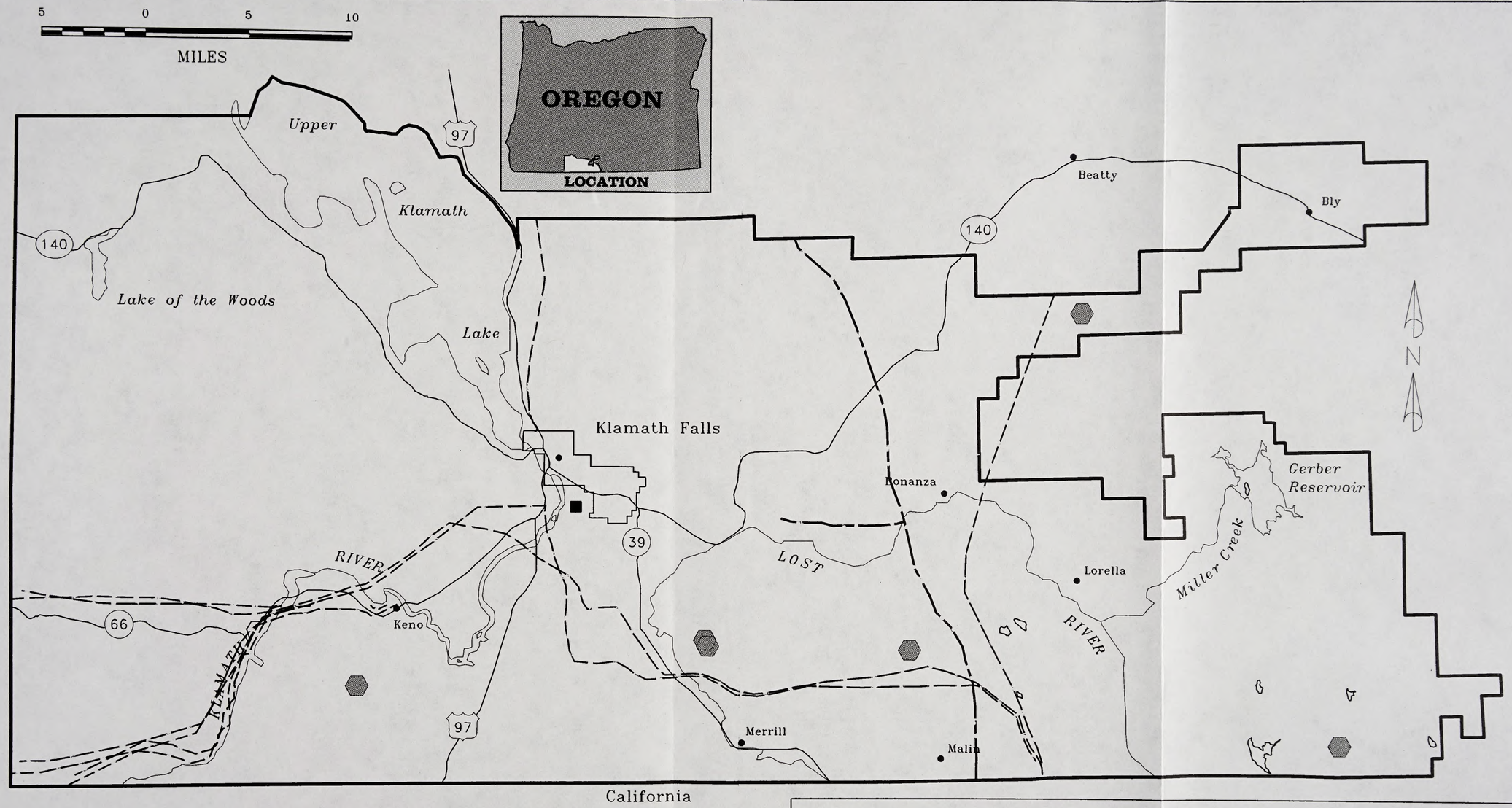

U.S. DEPARTMENT OF THE INTERIOR
Bureau of Land Management

Klamath Falls Resource Area
Lakeview District
1994 PRMP/FEIS

MAP 2-12: RIGHTS OF WAY, RESERVOIRS, AND COMMUNICATION SITES

LEGEND

- Resource Area Office
- Interstate Highway
- U.S. Highway
- State Highway
- Urban Area
- City
- Planning Area Boundary
- Highway
- Stream
- General Communication Site
- Power Line
- Pipeline
- Reservoir

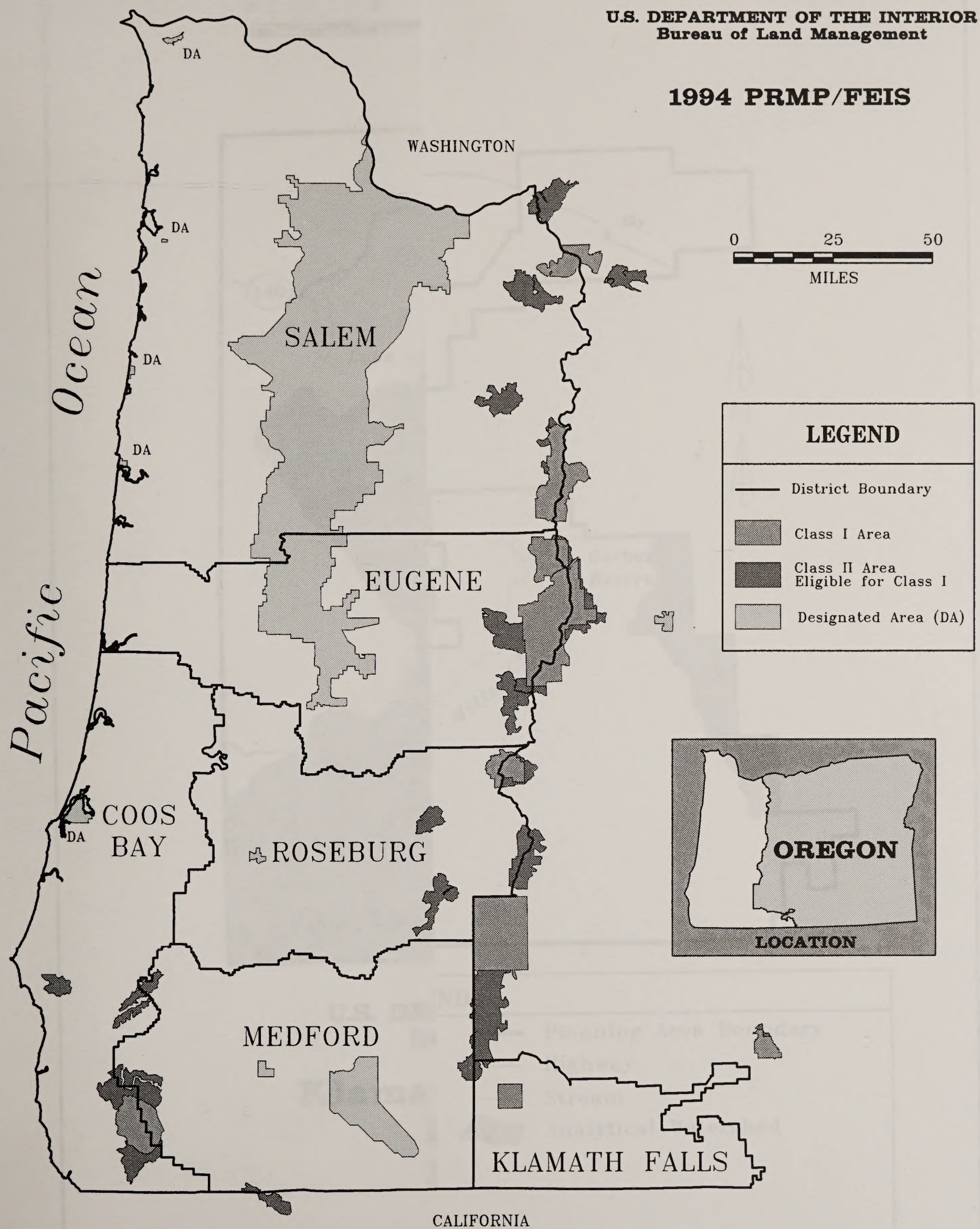

MAP 3-1: SENSITIVE AIR QUALITY AREAS

U.S. DEPARTMENT OF THE INTERIOR
Bureau of Land Management

1984 PRAIRIE/FIRE

0 25 50
MILES

LEGEND

Highest Boundary

Class I Area

Class II Area
Subject for Class I

Designated Area (Sub)

WASHINGTON

SALEM

EUGENE

ROSEBURG

COOS BAY

MEDFORD

KLAMATH FALLS

OREGON

CALIFORNIA

MAP 3-1: SENSITIVE AIR QUALITY AREAS

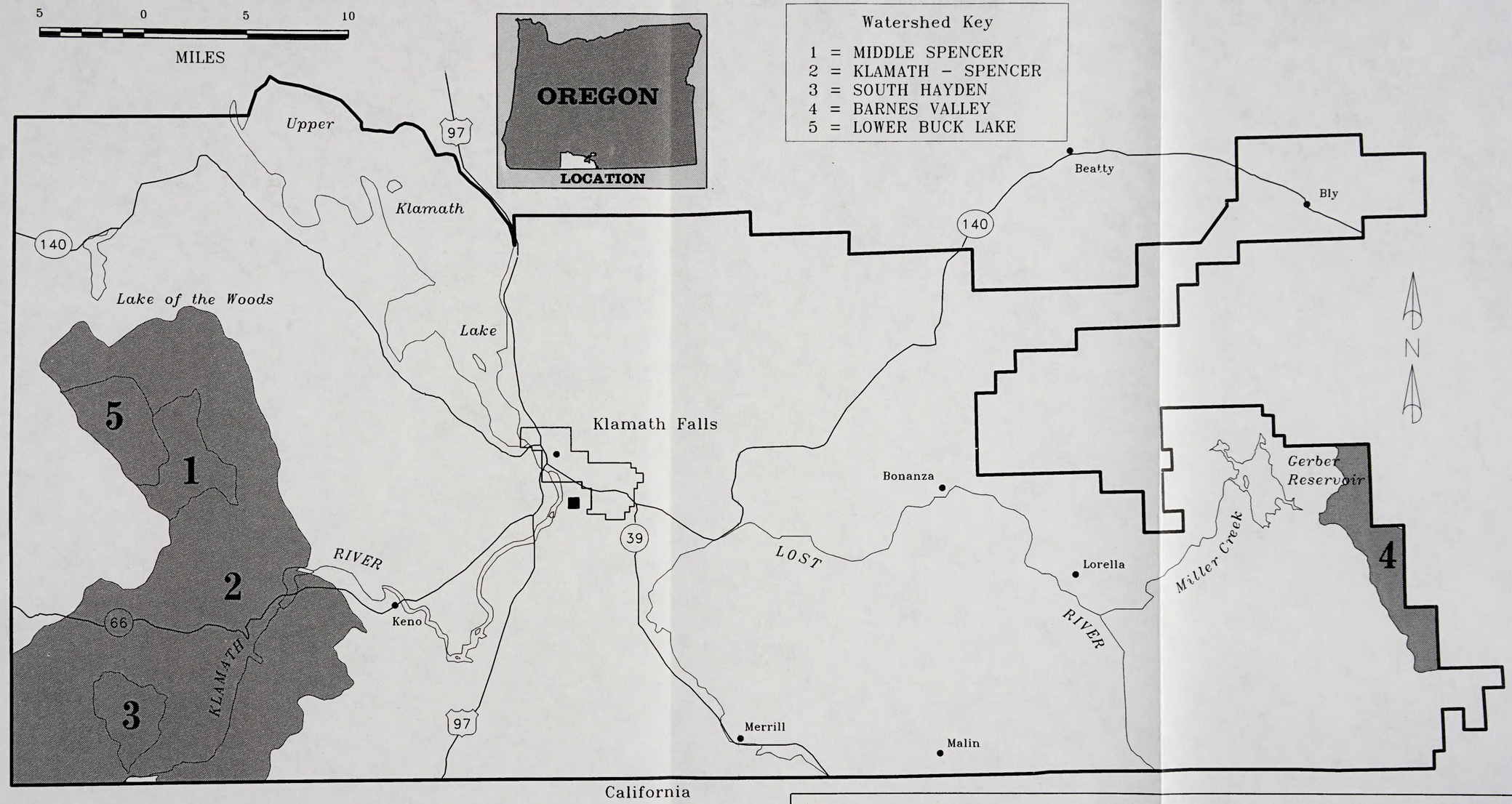

U.S. DEPARTMENT OF THE INTERIOR
Bureau of Land Management

Klamath Falls Resource Area
Lakeview District
1994 PRMP/FEIS

LEGEND

- Resource Area Office
- Interstate Highway
- U.S. Highway
- State Highway
- Urban Area
- City
- Planning Area Boundary
- Highway
- Stream
- Analytical Watershed

MAP 3-2: ANALYTICAL WATERSHEDS

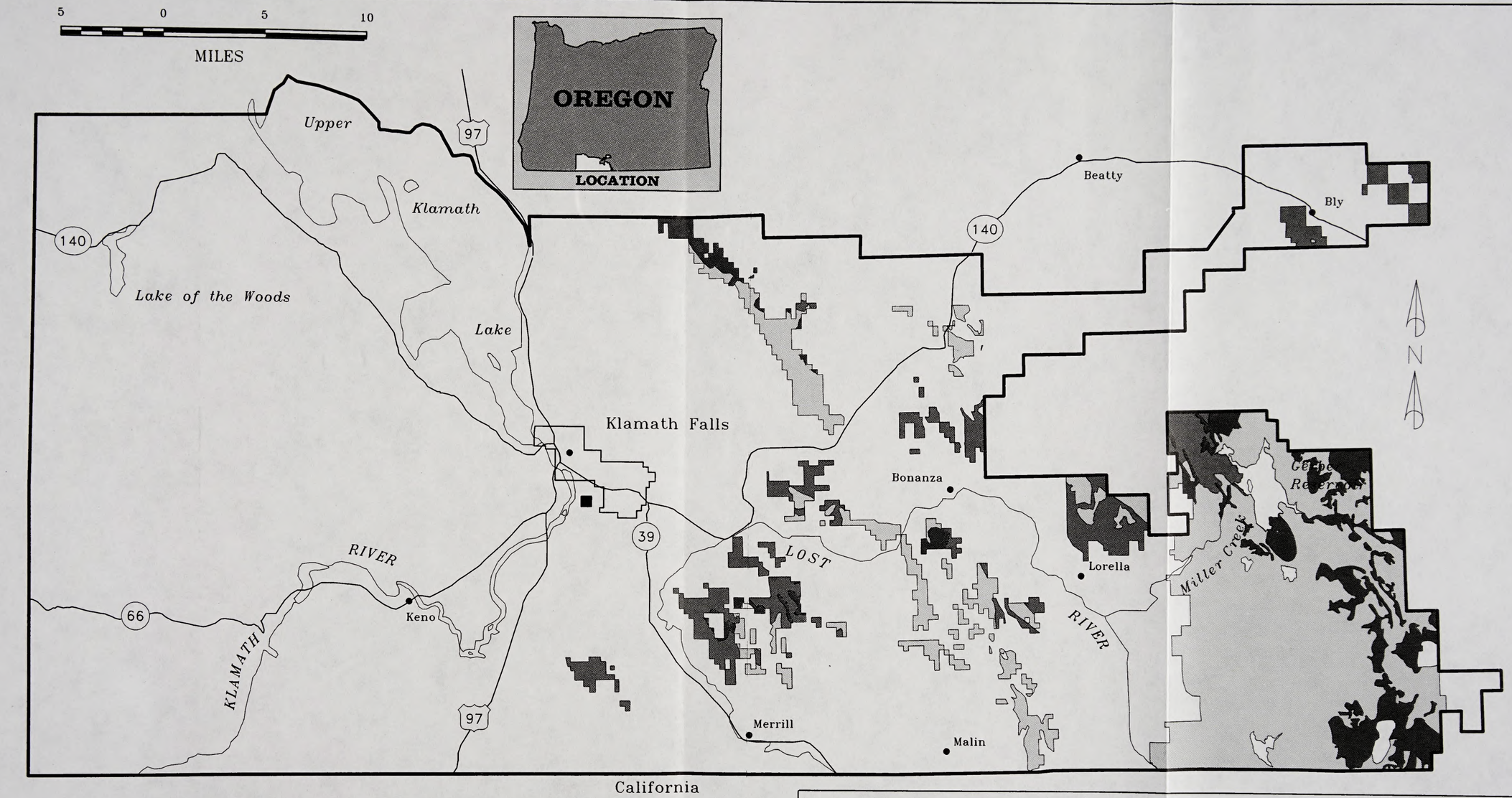

U.S. DEPARTMENT OF THE INTERIOR
Bureau of Land Management

Klamath Falls Resource Area
Lakeview District
1994 PRMP/FEIS

MAP 3-3: EAST SIDE WATERSHED CONDITION

LEGEND

- Resource Area Office
- Interstate Highway
- U.S. Highway
- State Highway
- Urban Area
- City
- Planning Area Boundary
- Highway
- Stream

Erosion Condition Classes

- Stable
- Slight
- Moderate
- NONE Critical
- NONE Severe

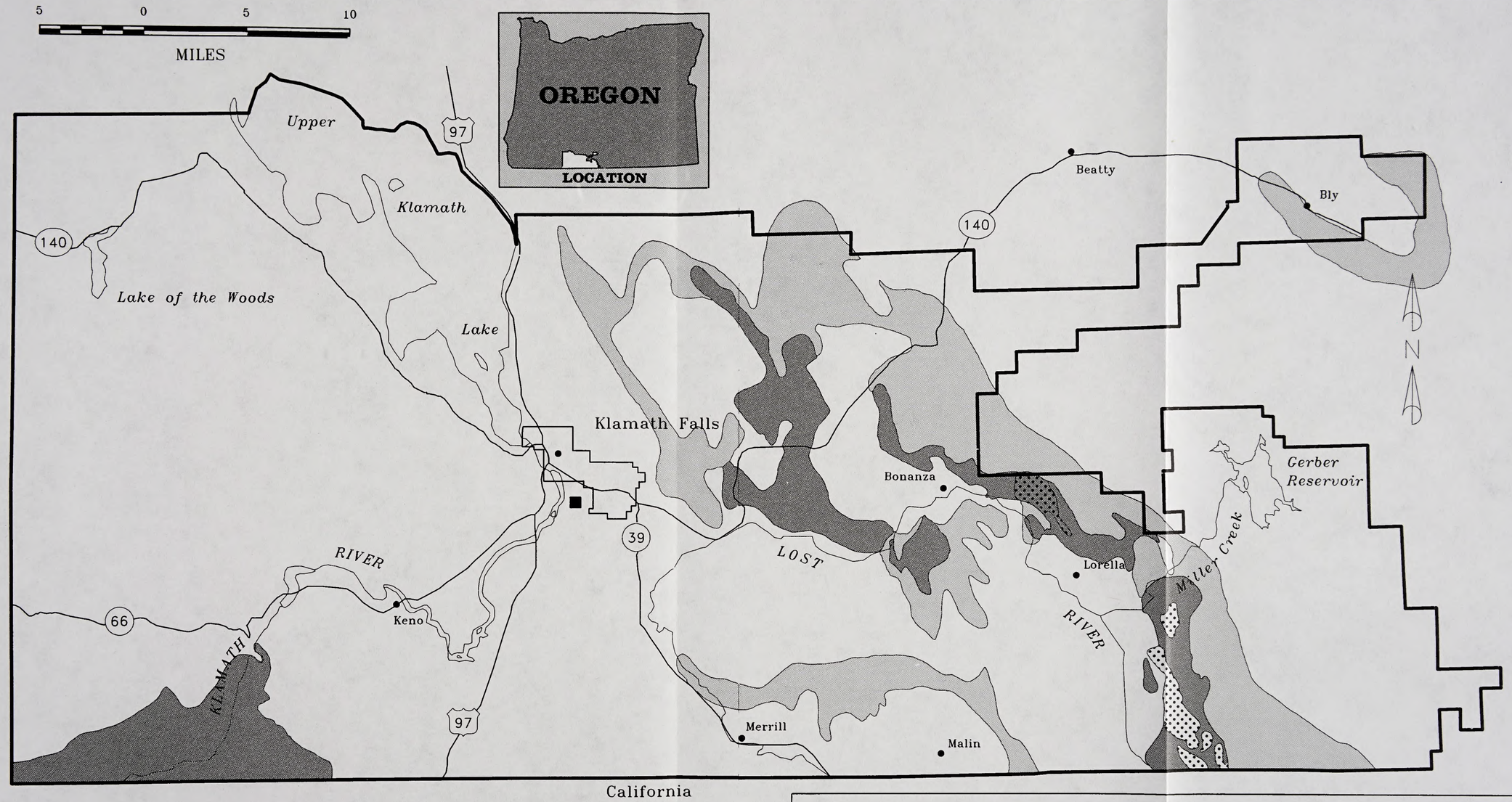

U.S. DEPARTMENT OF THE INTERIOR
Bureau of Land Management

Klamath Falls Resource Area
Lakeview District
1994 PRMP/FEIS

LEGEND

- Resource Area Office
- Interstate Highway
- U.S. Highway
- State Highway
- Urban Area
- City
- Planning Area Boundary
- Highway
- Stream
- Deer Winter Range
- Critical Winter Range (CWR)
- Early and Late CWR

MAP 3-5: WILDLIFE HABITAT FEATURES

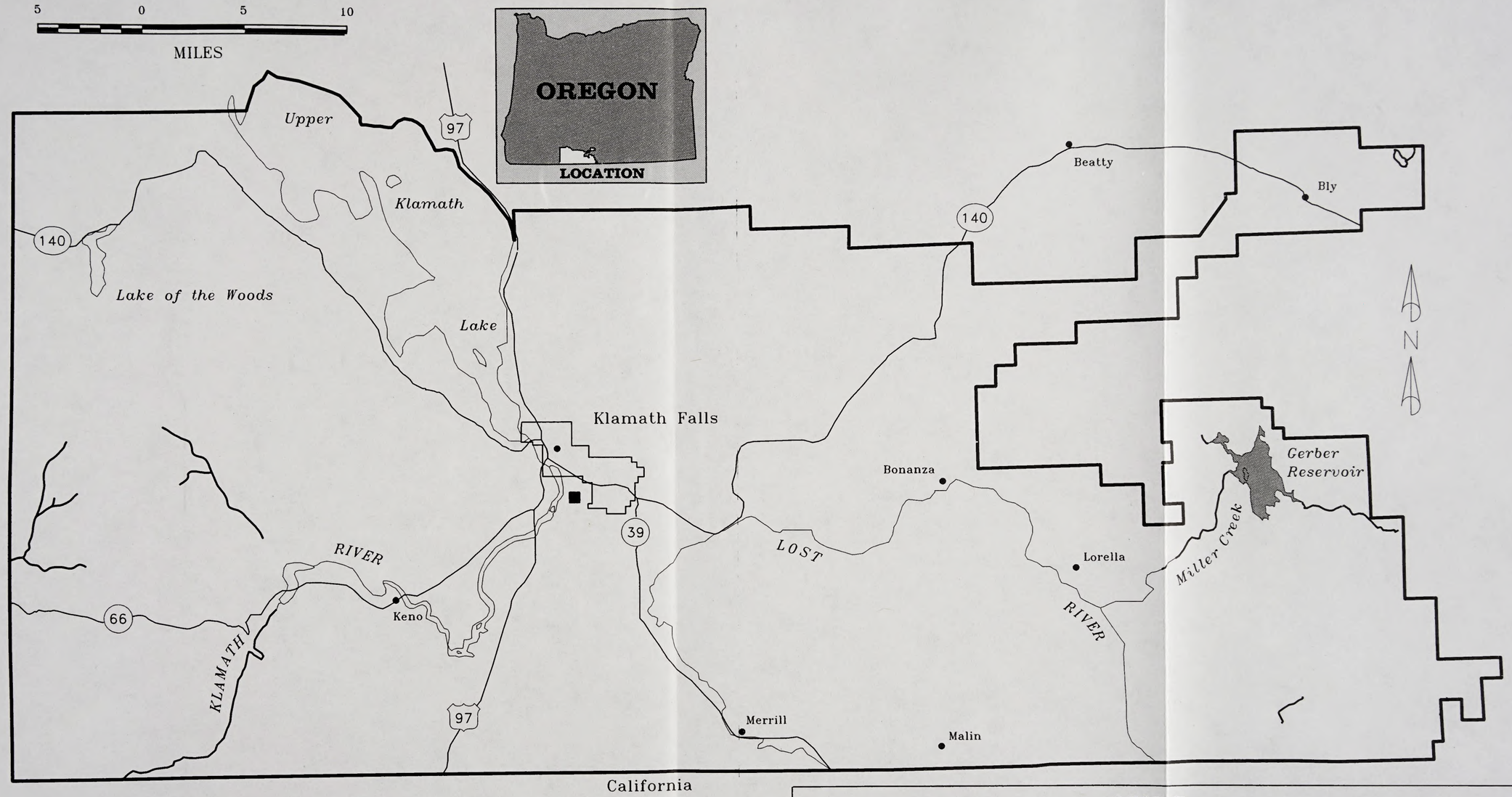

U.S. DEPARTMENT OF THE INTERIOR
Bureau of Land Management

Klamath Falls Resource Area
Lakeview District
1994 PRMP/FEIS

LEGEND

- Resource Area Office
- Interstate Highway
- U.S. Highway
- State Highway
- Urban Area
- City
- Planning Area Boundary
- Highway
- Stream
- Cold Water Resident Fish
- Warm and Cold Water Resident Fish

All streams shown contain resident fish.

MAP 3-6: FISH BEARING STREAMS

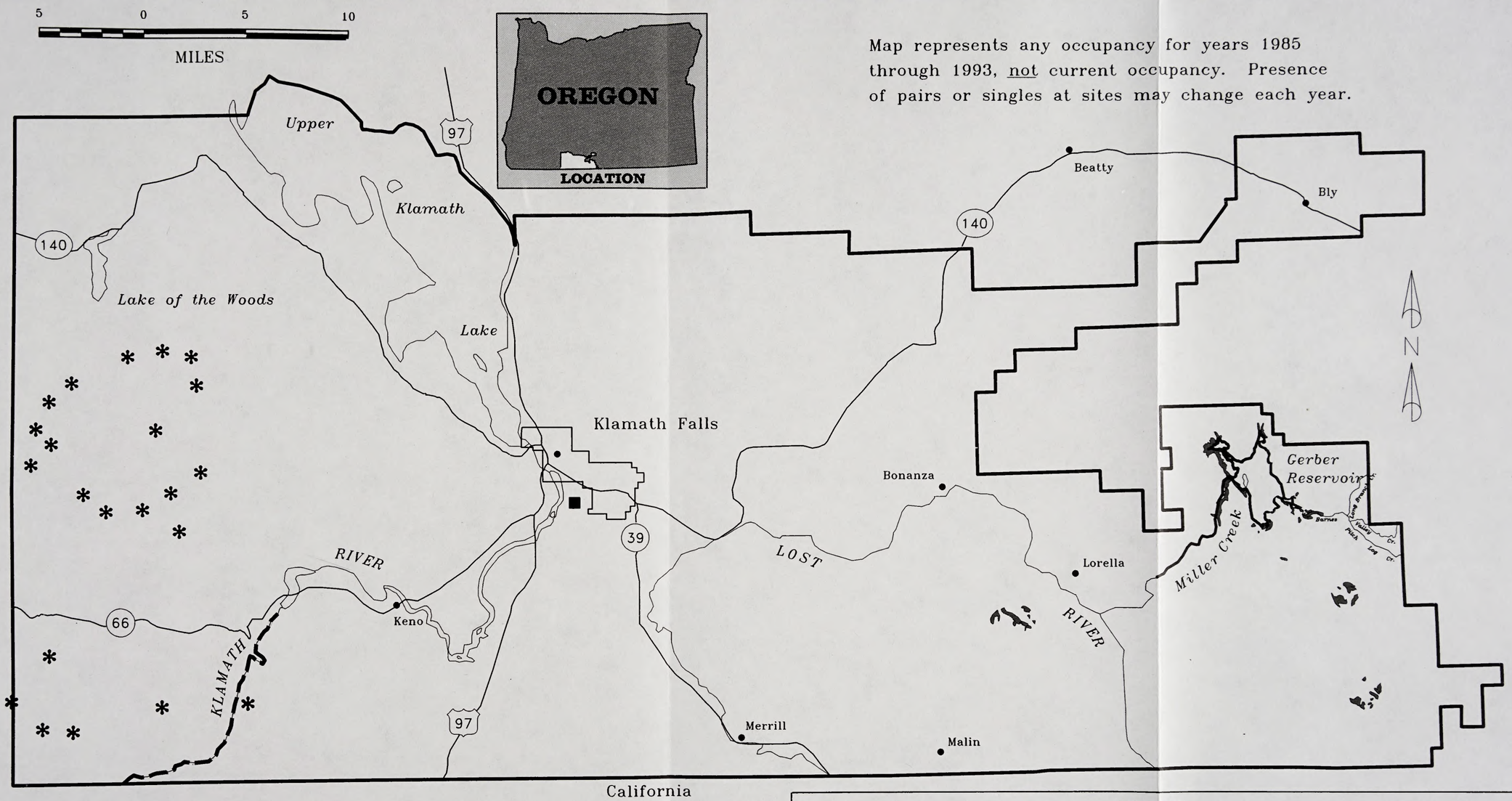

U.S. DEPARTMENT OF THE INTERIOR
Bureau of Land Management

Klamath Falls Resource Area
Lakeview District
1994 PRMP/FEIS

LEGEND

- Resource Area Office
- Interstate Highway
- U.S. Highway
- State Highway
- Urban Area
- City
- Exist. and Pot. Bald Eagle Hab.
- Owl Pair or Resident Single Site (1985-1993)
- Planning Area Boundary
- Highway
- Stream
- Lost River, Shortnose, and Klamath Largescale Sucker, Western Pond Turtle, and Bald Eagle Habitat
- Shortnose and Klamath Largescale Sucker Habitat

MAP 3-7: SPECIAL STATUS SPECIES

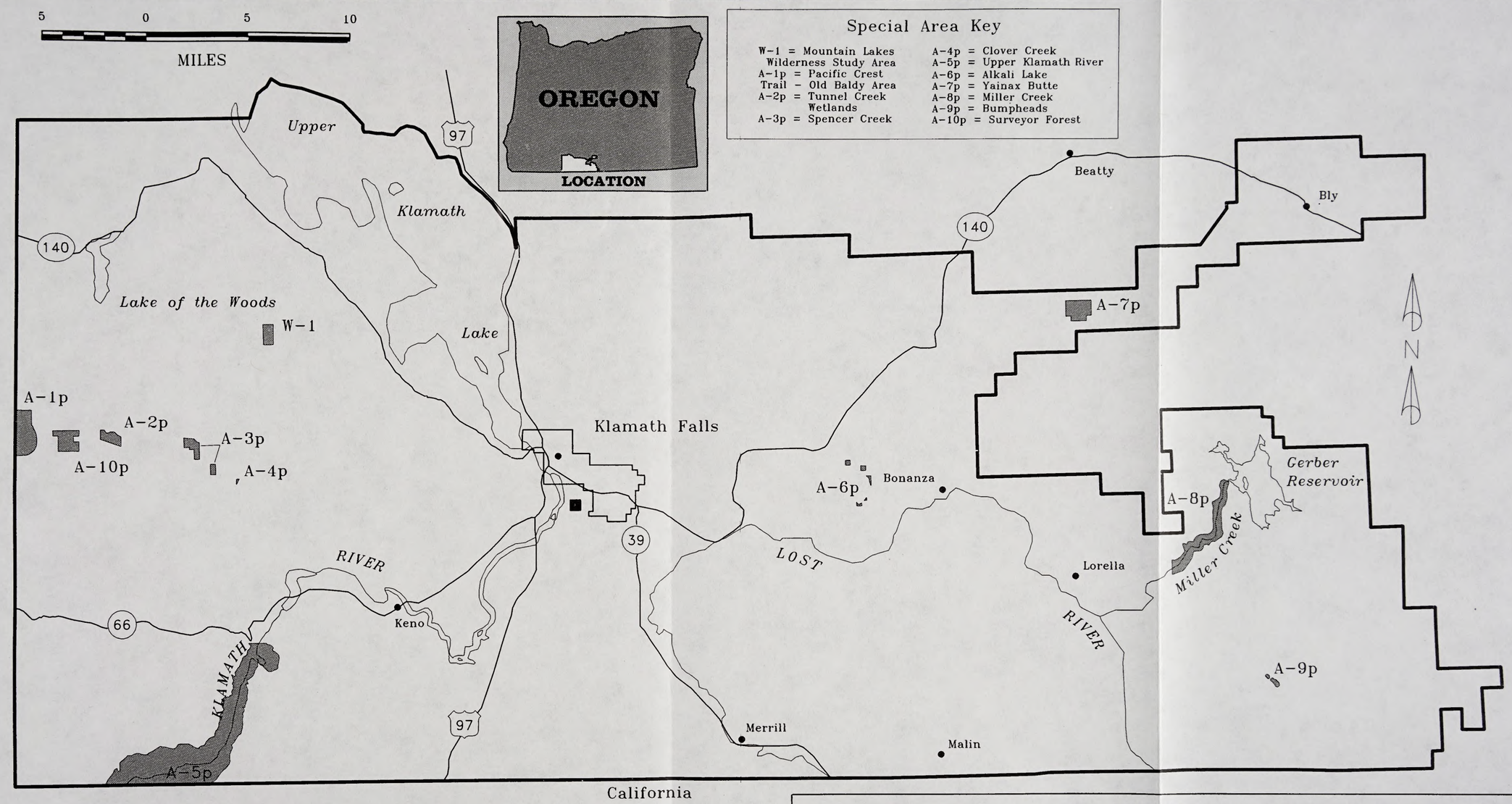

U.S. DEPARTMENT OF THE INTERIOR
Bureau of Land Management

Klamath Falls Resource Area
Lakeview District
1994 PRMP/FEIS

LEGEND

- Resource Area Office
- Interstate Highway
- U.S. Highway
- State Highway
- Urban Area
- City
- Planning Area Boundary
- Highway
- Stream
- A-5p Potential ACEC or Special Management Area
- W-1 Wilderness Study Area

MAP 3-8: POTENTIAL SPECIAL AREAS

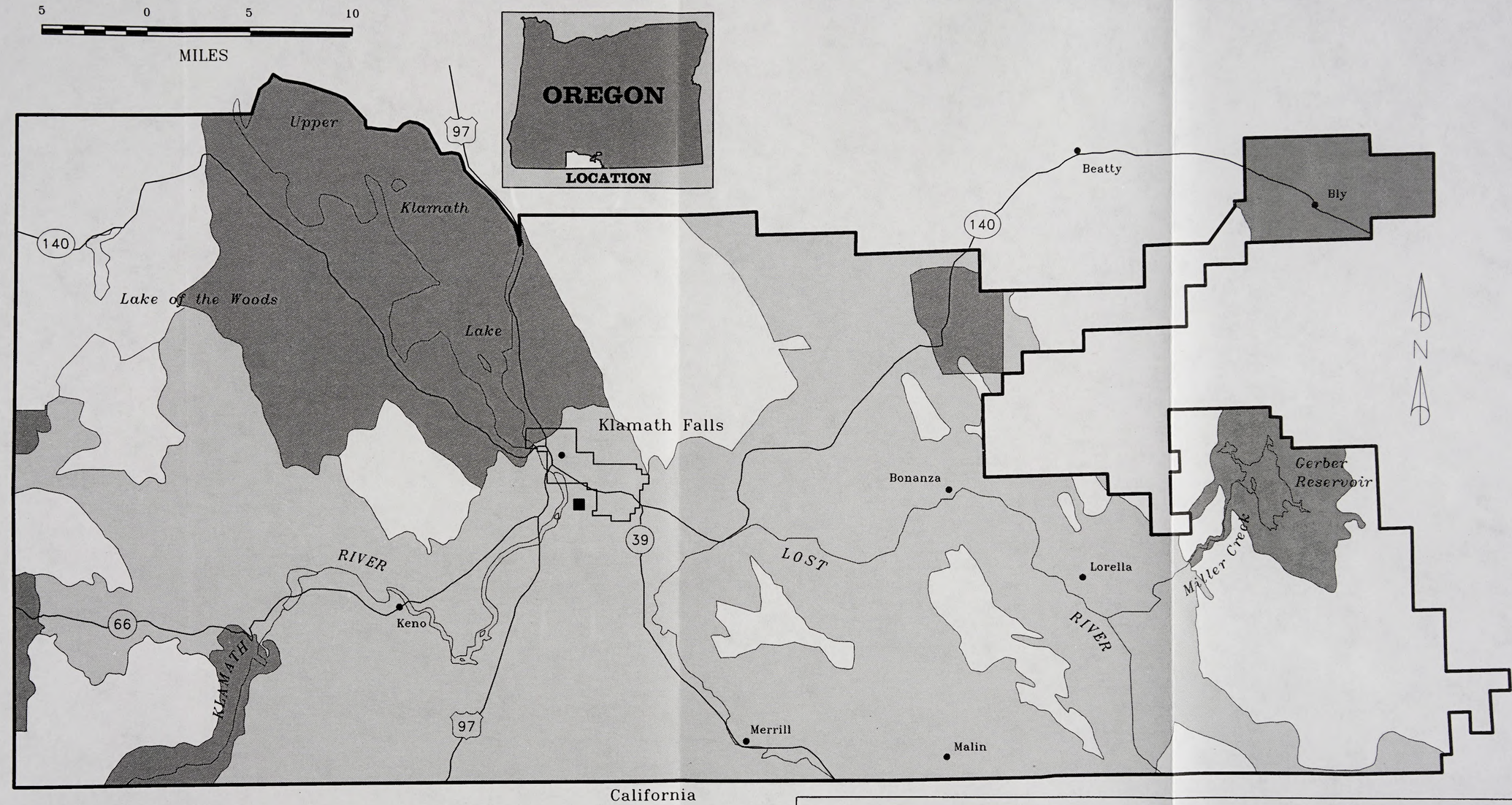

U.S. DEPARTMENT OF THE INTERIOR
Bureau of Land Management

Klamath Falls Resource Area
Lakeview District
1994 PRMP/FEIS

LEGEND

- Resource Area Office
- Interstate Highway
- U.S. Highway
- State Highway
- Urban Area
- City
- Planning Area Boundary
- Highway
- Stream

Visual Resource Inventory Classes

- NONE Class I
- Class II
- Class III
- Class IV

MAP 3-9: VISUAL RESOURCE INVENTORY CLASSES

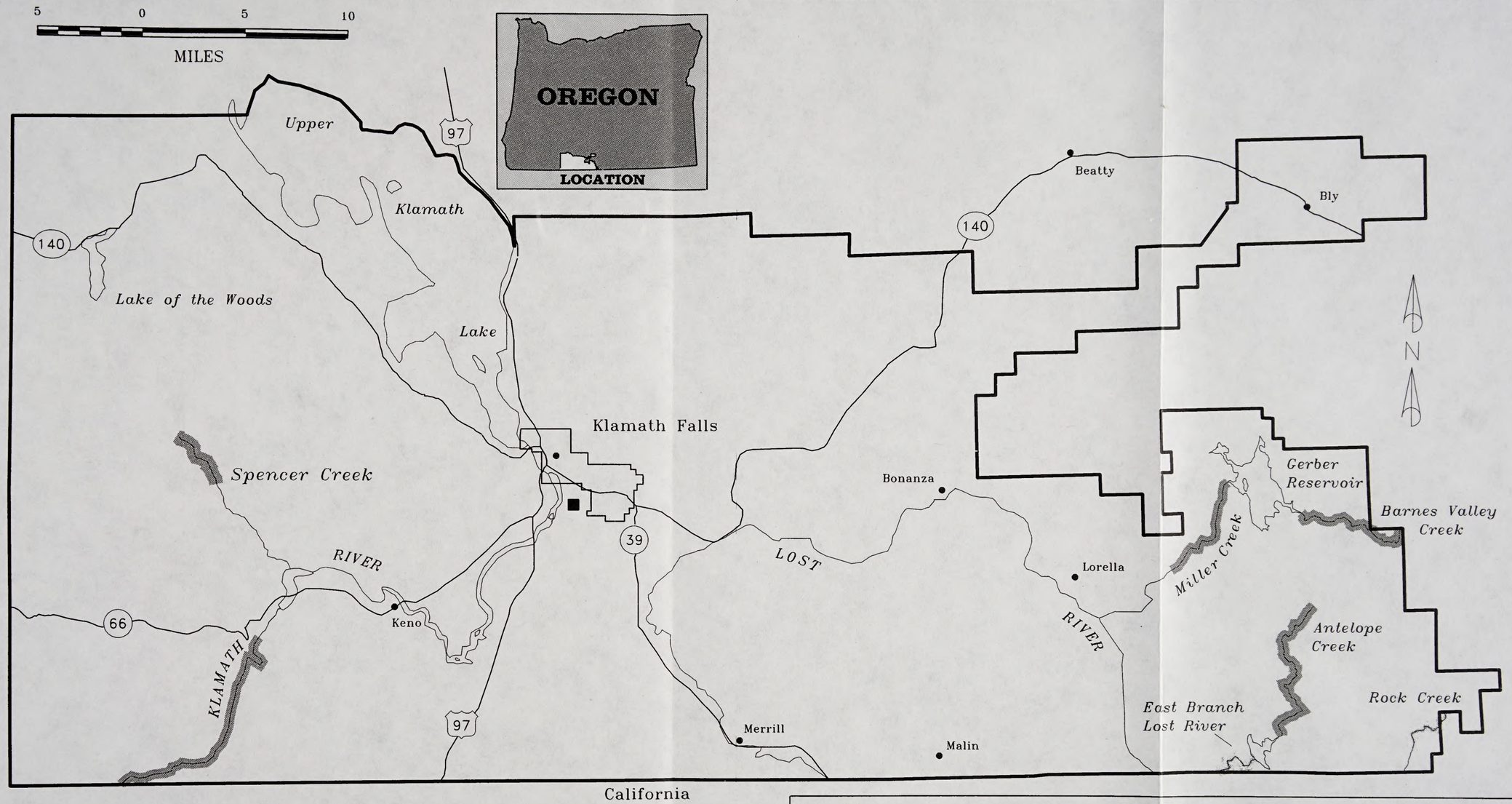

U.S. DEPARTMENT OF THE INTERIOR
Bureau of Land Management

Klamath Falls Resource Area
Lakeview District
1994 PRMP/FEIS

MAP 3-10: ELIGIBLE WILD, SCENIC AND RECREATIONAL RIVERS

LEGEND

- Resource Area Office
- Interstate Highway
- U.S. Highway
- State Highway
- Urban Area
- City
- Planning Area Boundary
- Highway
- Stream
- **Eligible Wild and Scenic Rivers**

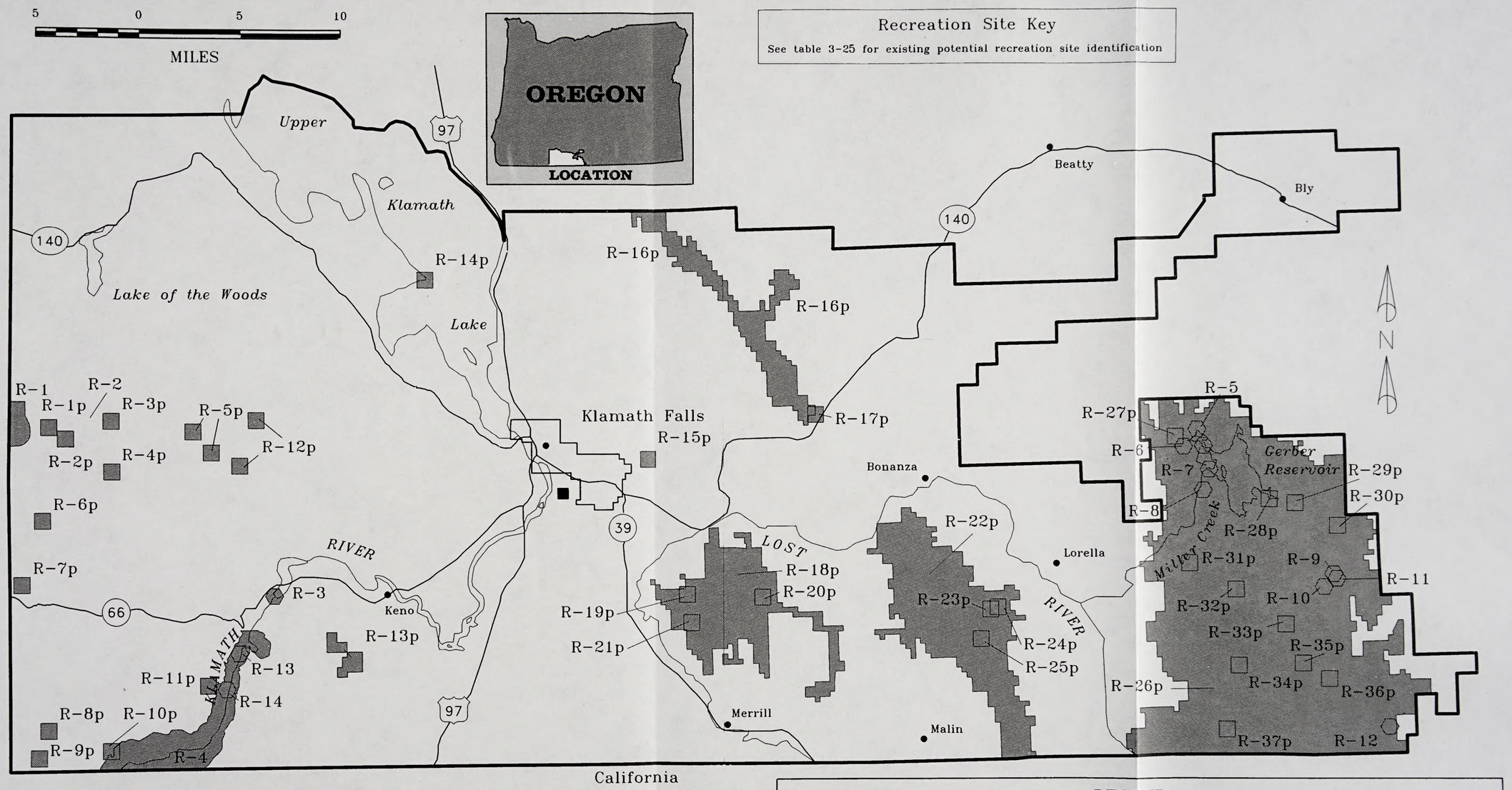

U.S. DEPARTMENT OF THE INTERIOR
Bureau of Land Management

Klamath Falls Resource Area
Lakeview District
1994 PRMP/FEIS

MAP 3-11: EXISTING & POTENTIAL RECREATION SITES AND AREAS

LEGEND

- Resource Area Office
- Interstate Highway
- U.S. Highway
- State Highway
- Urban Area
- City
- Planning Area Boundary
- Highway
- Stream
- R-5 Existing Recreation Site/Area
- R-3p Potential Recreation Site/Area

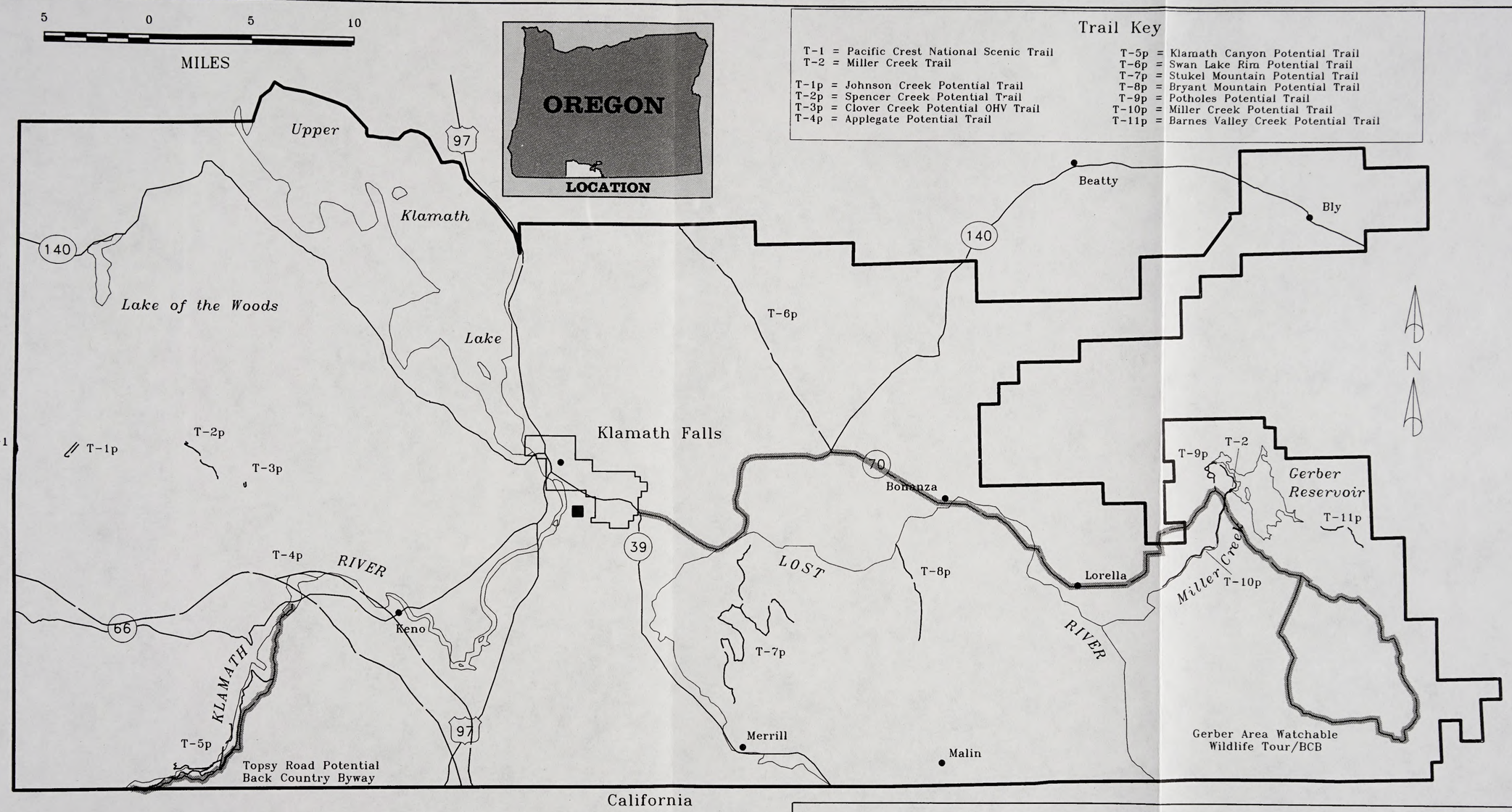

U.S. DEPARTMENT OF THE INTERIOR
Bureau of Land Management

Klamath Falls Resource Area
Lakeview District
1994 PRMP/FEIS

MAP 3-12: EXISTING AND POTENTIAL TRAILS/BYWAYS

LEGEND

- Resource Area Office
- Interstate Highway
- U.S. Highway
- State Highway
- Urban Area
- City
- Planning Area Boundary
- Highway
- Stream
- Existing Trail
- Potential Trail
- Potential Back Country Byway

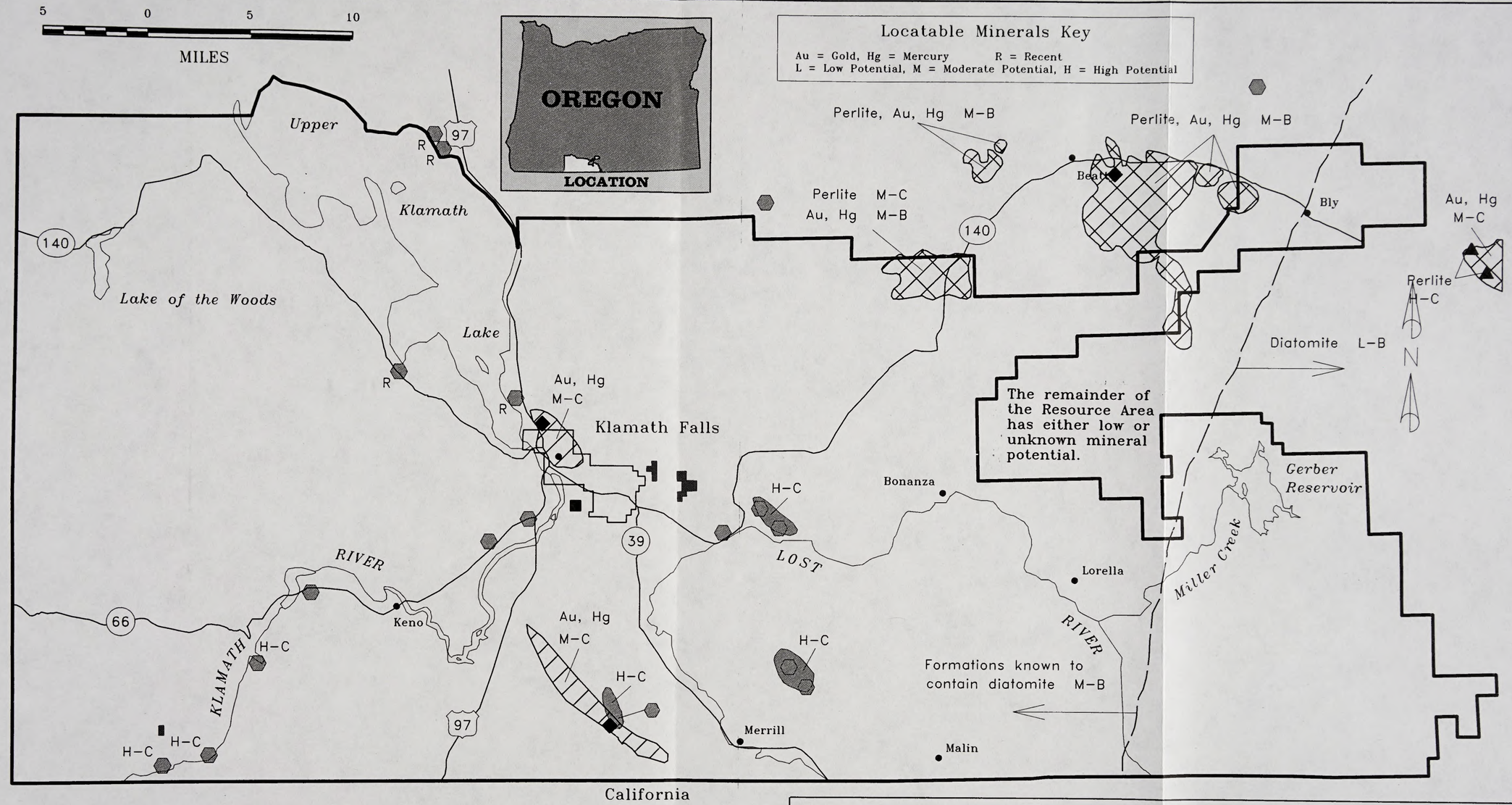

U.S. DEPARTMENT OF THE INTERIOR
Bureau of Land Management

Klamath Falls Resource Area
Lakeview District
1994 PRMP/FEIS

LEGEND

- Resource Area Office
- Interstate Highway
- U.S. Highway
- State Highway
- Urban Area
- City
- Mining Claim Area
- Diatomite Potential
- Planning Area Boundary
- Highway
- Stream
- Diatomite Exposure
- Gold/Mercury Potential
- Mercury Occurrence
- Perlite Potential
- Perlite Occurrence

MAP 3-13: LOCATABLE MINERAL POTENTIAL

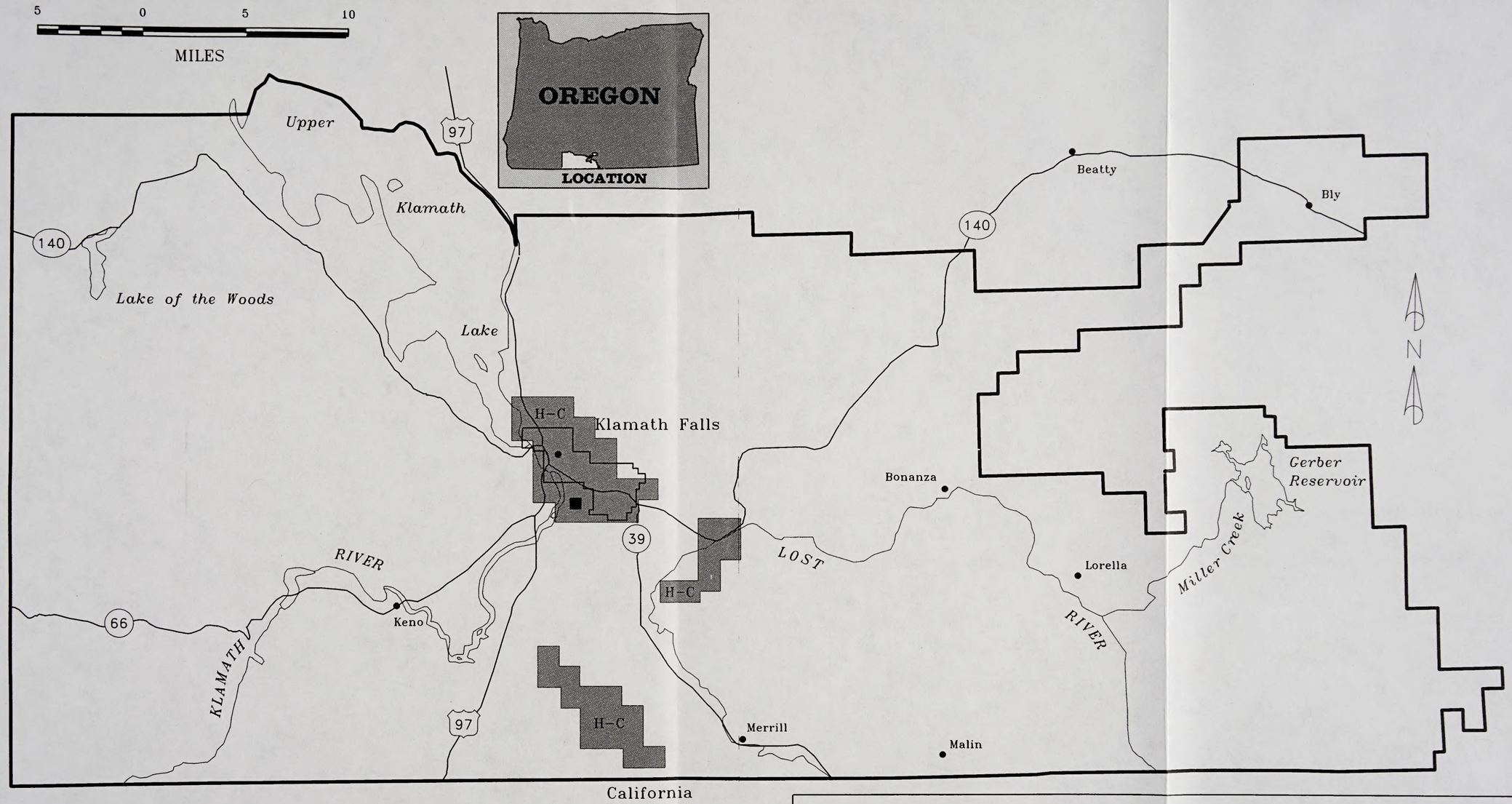

U.S. DEPARTMENT OF THE INTERIOR
Bureau of Land Management

Klamath Falls Resource Area
Lakeview District
1994 PRMP/FEIS

LEGEND

- Resource Area Office
- Interstate Highway
- U.S. Highway
- State Highway
- Urban Area
- City
- High Geothermal Potential (Known Geothermal Resource Area: H-C)
- Planning Area Boundary
- Highway
- Stream

The entire resource area has moderate potential for oil and gas: M-B.

The remainder of the RA has moderate geothermal energy potential (M-C).

MAP 3-14: LEASABLE MINERAL POTENTIAL

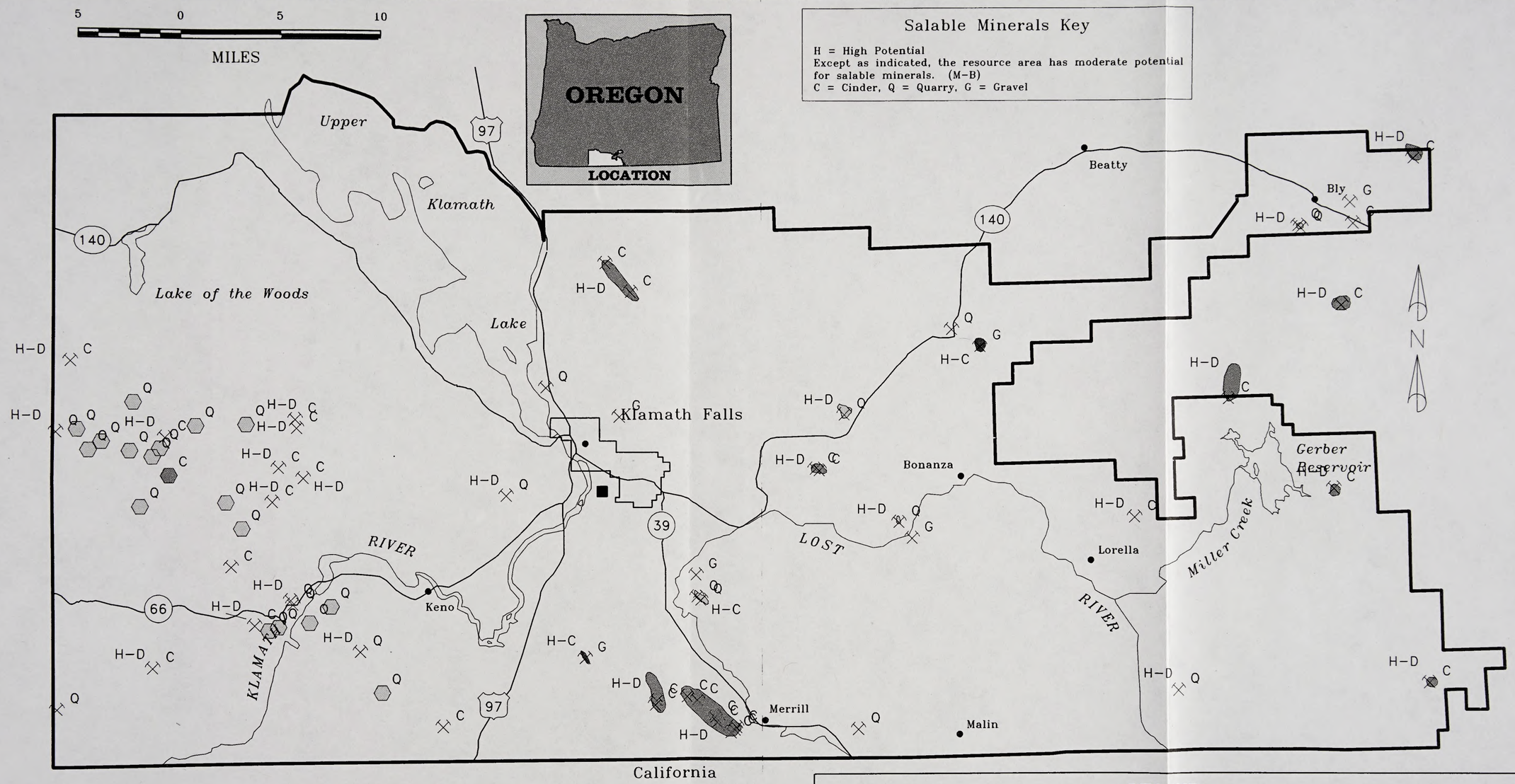

U.S. DEPARTMENT OF THE INTERIOR
Bureau of Land Management

Klamath Falls Resource Area
Lakeview District
1994 PRMP/FEIS

LEGEND

- Resource Area Office
- Interstate Highway
- U.S. Highway
- State Highway
- Urban Area
- City
- Existing Pit or Quarry
- Planning Area Boundary
- Highway
- Stream
- High Cinder Potential
- High Quarry Potential
- High Gravel Potential
- Prospect

MAP 3-15: SALABLE MINERAL POTENTIAL

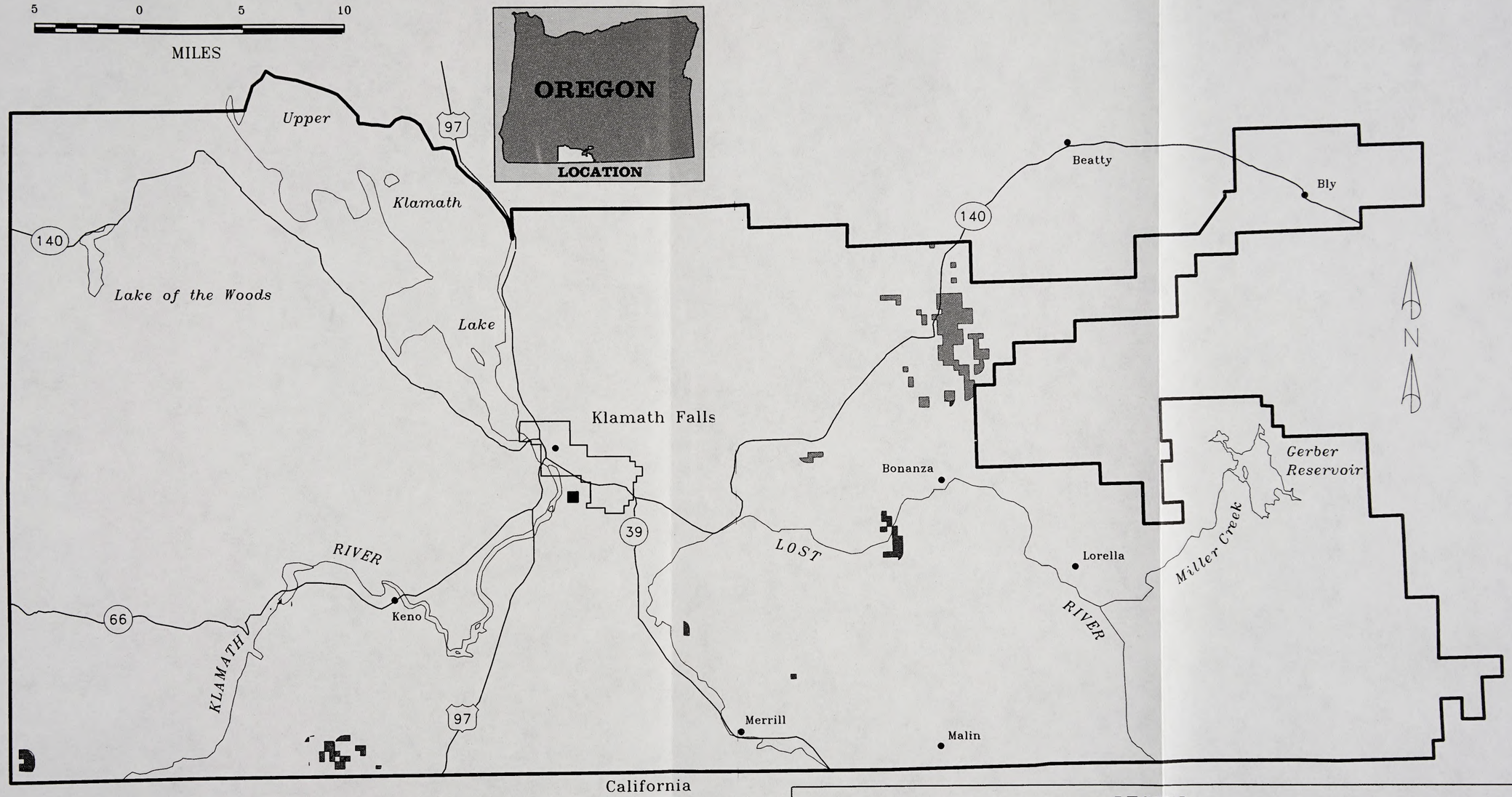

U.S. DEPARTMENT OF THE INTERIOR
Bureau of Land Management

Klamath Falls Resource Area
Lakeview District
1994 PRMP/FEIS

MAP 3-16: INVENTORIED RURAL INTERFACE AREAS

LEGEND

- Resource Area Office
- Interstate Highway
- U.S. Highway
- State Highway
- Urban Area
- City
- Planning Area Boundary
- Highway
- Stream
- BLM Administered Land within 1/2 mile of R0-5 County Zone
- BLM Administered Land within 1/2 mile of R6-20 County Zone

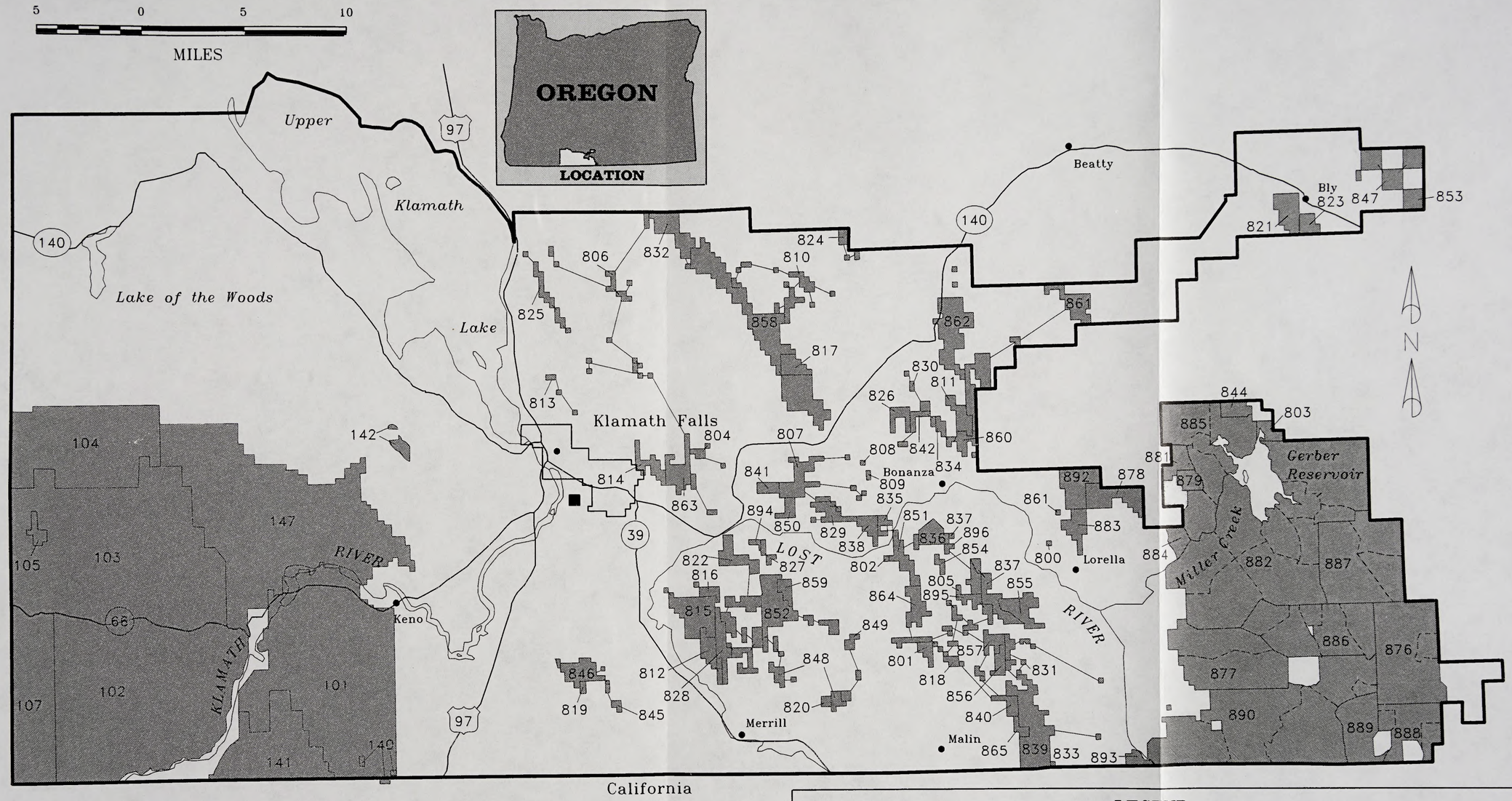

U.S. DEPARTMENT OF THE INTERIOR
Bureau of Land Management

Klamath Falls Resource Area
Lakeview District
1994 PRMP/FEIS

MAP 3-17: LIVESTOCK GRAZING ALLOTMENT BOUNDARIES

LEGEND

- Resource Area Office
- Interstate Highway
- U.S. Highway
- State Highway
- Urban Area
- City
- Planning Area Boundary
- Highway
- Stream
- Allotment Boundary
- 882 Allotment Number
- Pasture Boundary

MAP 2-1:
Western Oregon Planning Strategy

U. S. DEPARTMENT OF THE INTERIOR
Bureau of Land Management

1994 PRMP/FEIS

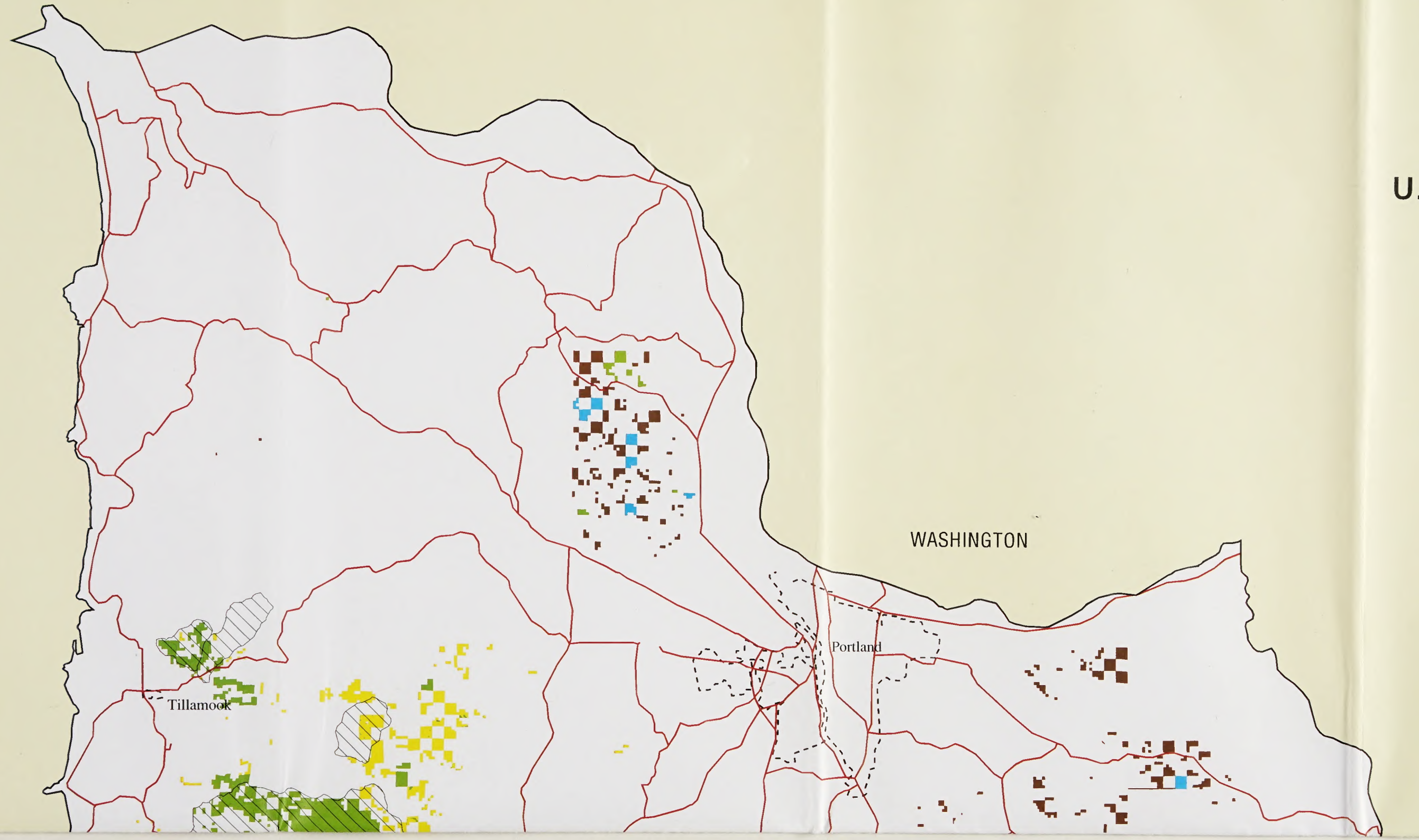

N

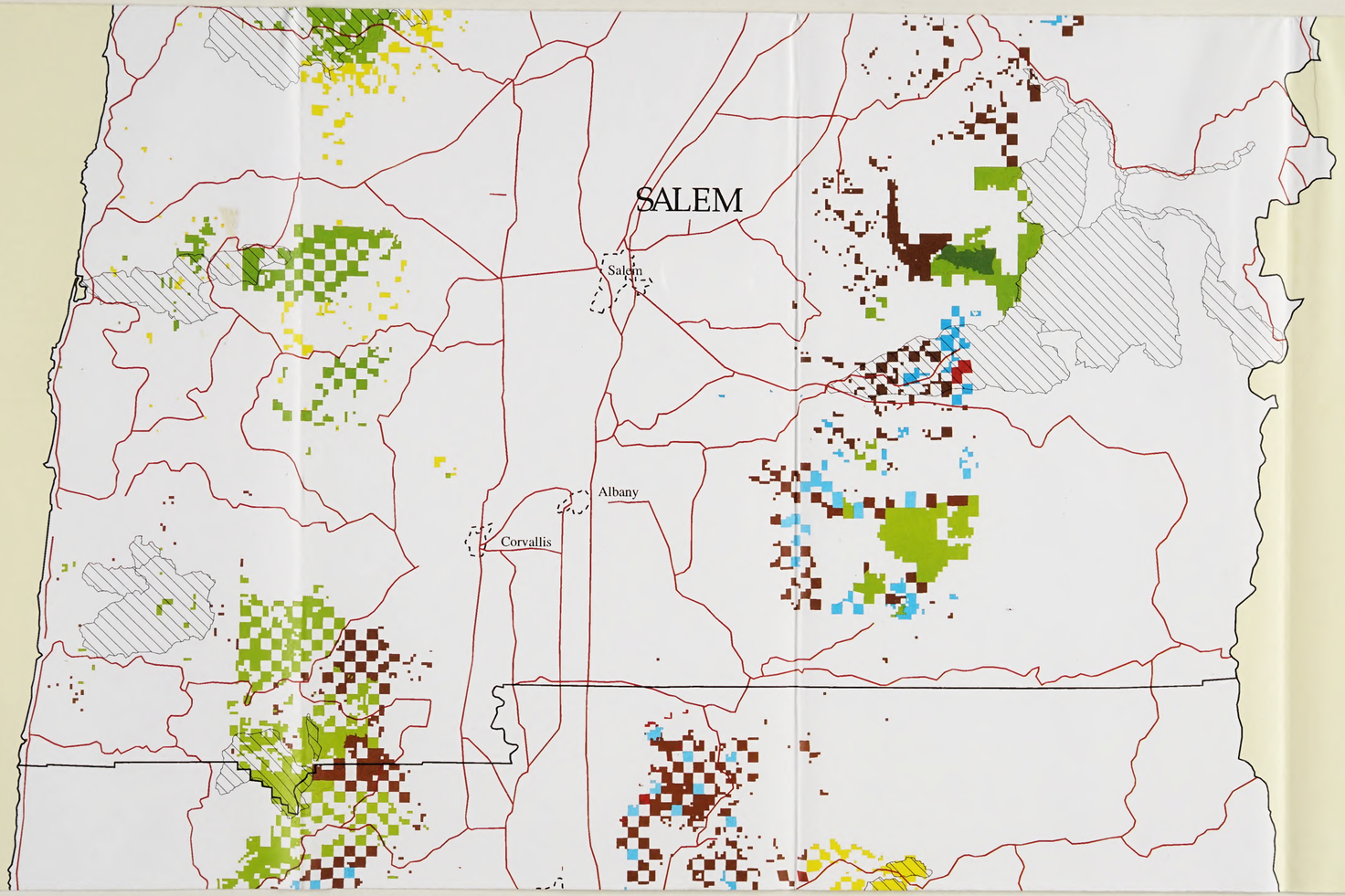

MILES

0 10 25

0 10 25

KILOMETERS

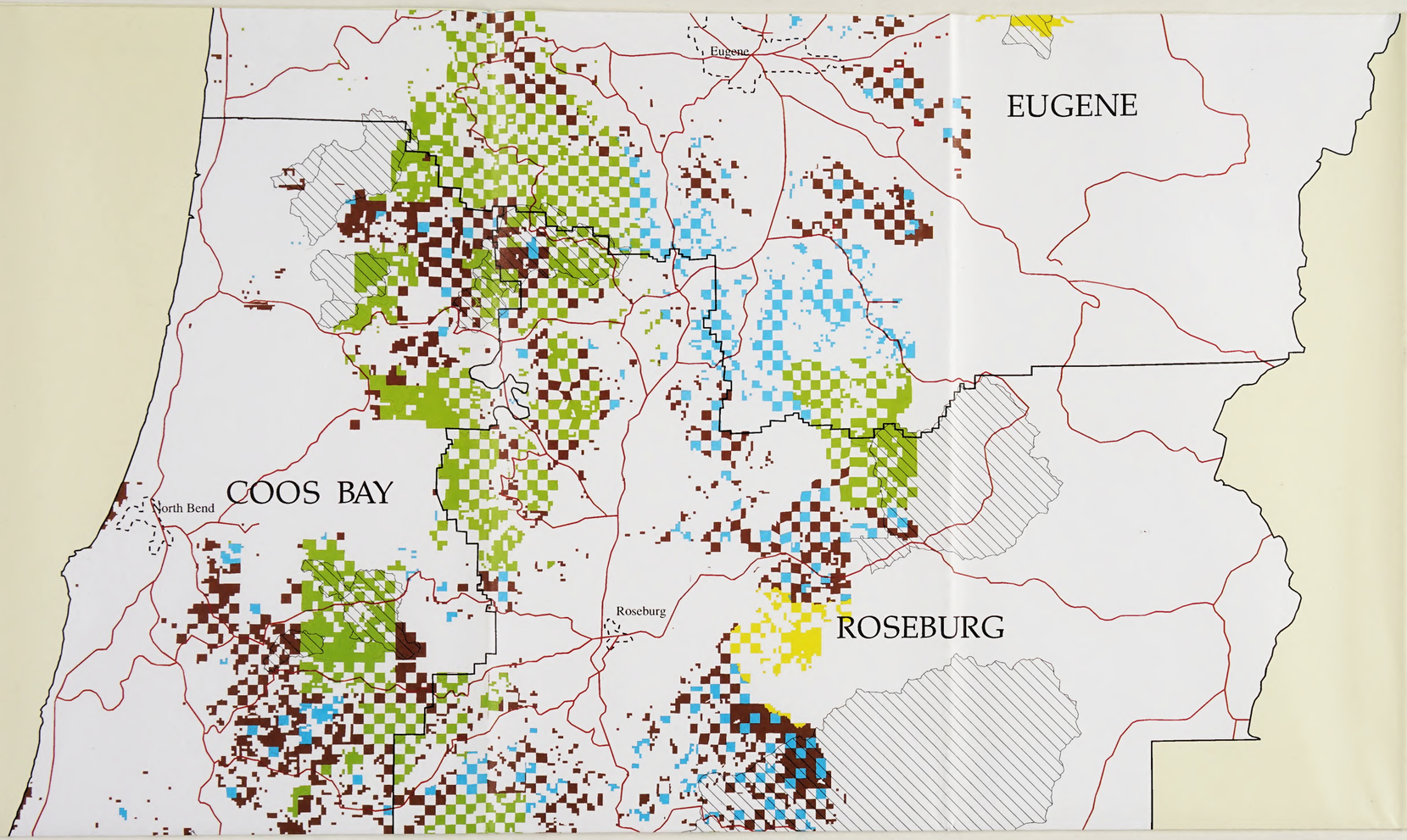

LEGEND

- District or Resource Area Boundary
- Urban Area Boundary
- Highway
- Congressionally Withdrawn
- Late-Successional Reserve
- District Defined Reserve
- Adaptive Management Area
- Connectivity/Diversity Block
- Northern General Forest Management Area
- Southern General Forest Management Area
- Tier 1 Key Watershed

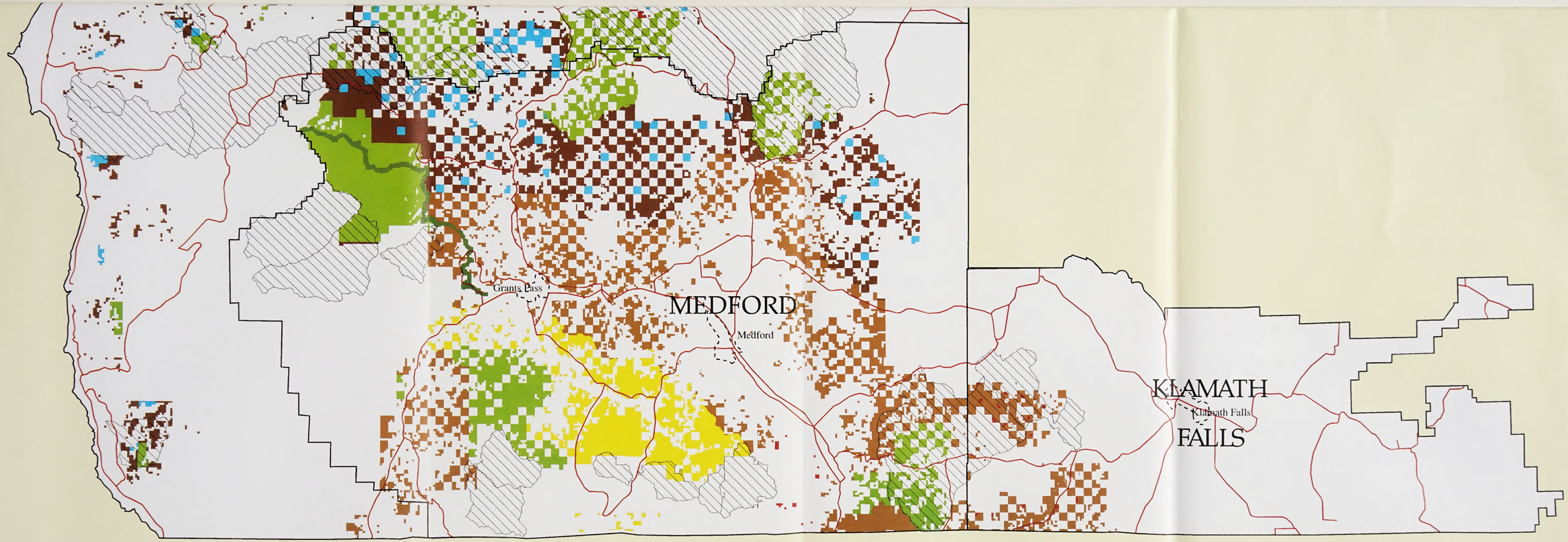

☆ U.S. GOVERNMENT PRINTING OFFICE: 1994 - 589-123 / 01206 REGION NO. 10

MAP 3-4: SERAL STAGE AND MAJOR PLANT GROUPS

Klamath Falls Resource Area
Lakeview District
1994 PRMP/FEIS

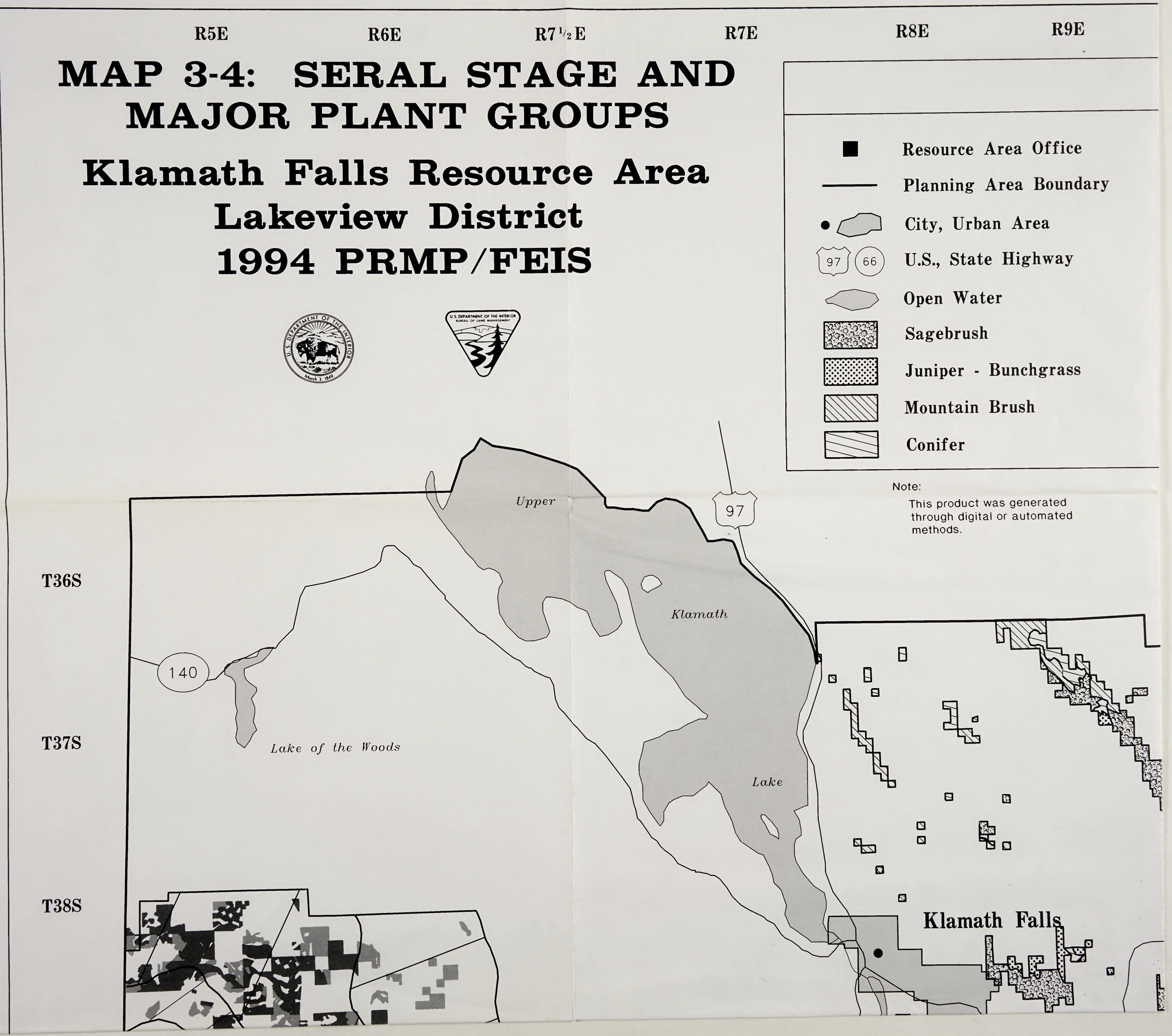

R10E R11E R12E R13E R14E R15E

LEGEND

- Grass
- Meadow
- Ponderosa Pine / Snowbrush - Manzanita / Grass
- Shasta Fir / Shrub / Herbacious
- Douglas Fir - Ponderosa Pine / Ceanothus / Herbacious
- White Oak - Ponderosa Pine / Manzanita - Wedgeleaf / Grass
- Ponderosa Pine / Ceanothus / Herbacious
- 100 - 199 Years Age Class
- 200+ Years Age Class

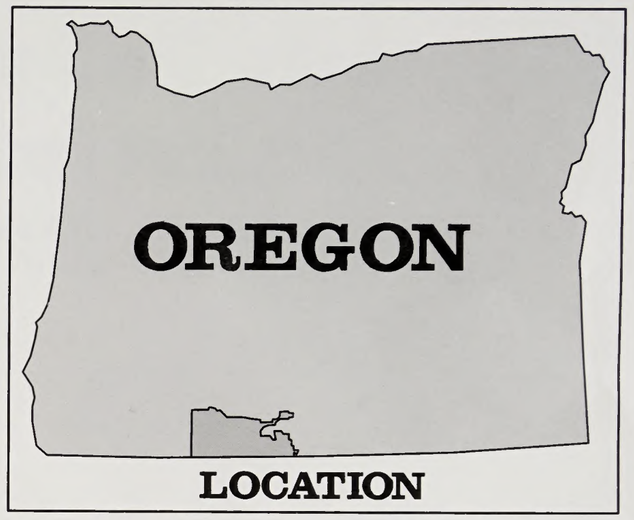

Beatty

Bly

140

Bonanza

5 0 5 10

MILES

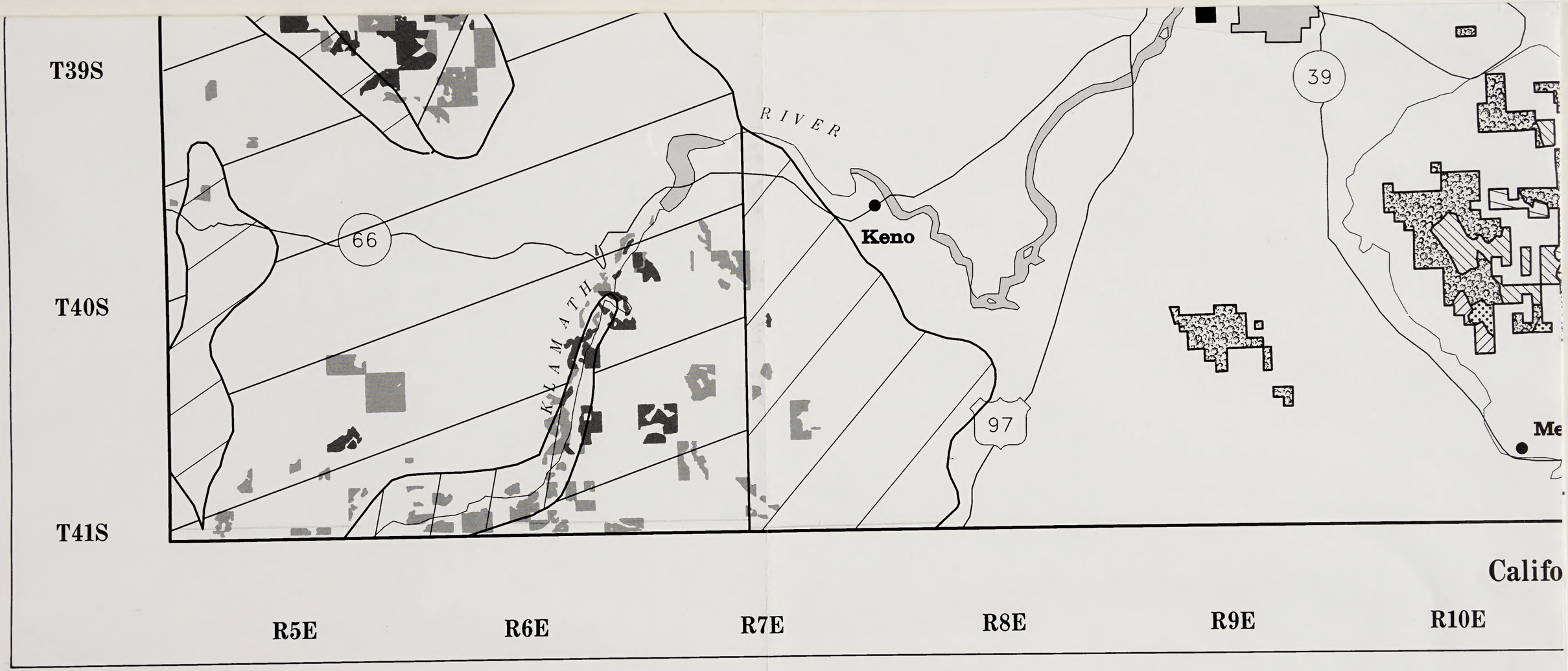
T39S
T40S
T41S
R5E
R6E
R7E
R8E
R9E
R10E
RIVER
KLAMATH
Keno
66
97
39
Me
Califo

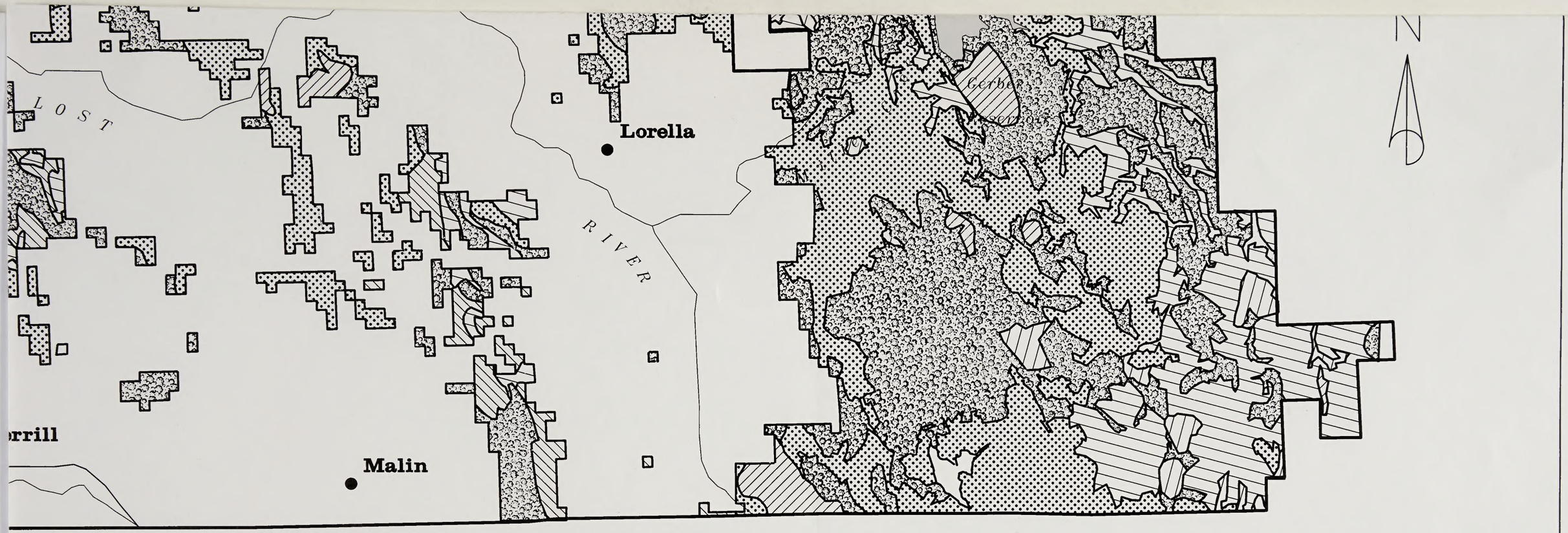

rnia

R11E R12E R13E R14E R14 ½ E R15E

☆ U.S. GPO: 1992-691-114/61620 REGION NO. 10

MAP 2-6: EXISTING AND SUITABLE WILD, SCENIC, AND/OR RECREATIONAL RIVERS, WILDERNESS, WILDERNESS STUDY AREAS, AND INSTANT STUDY AREAS

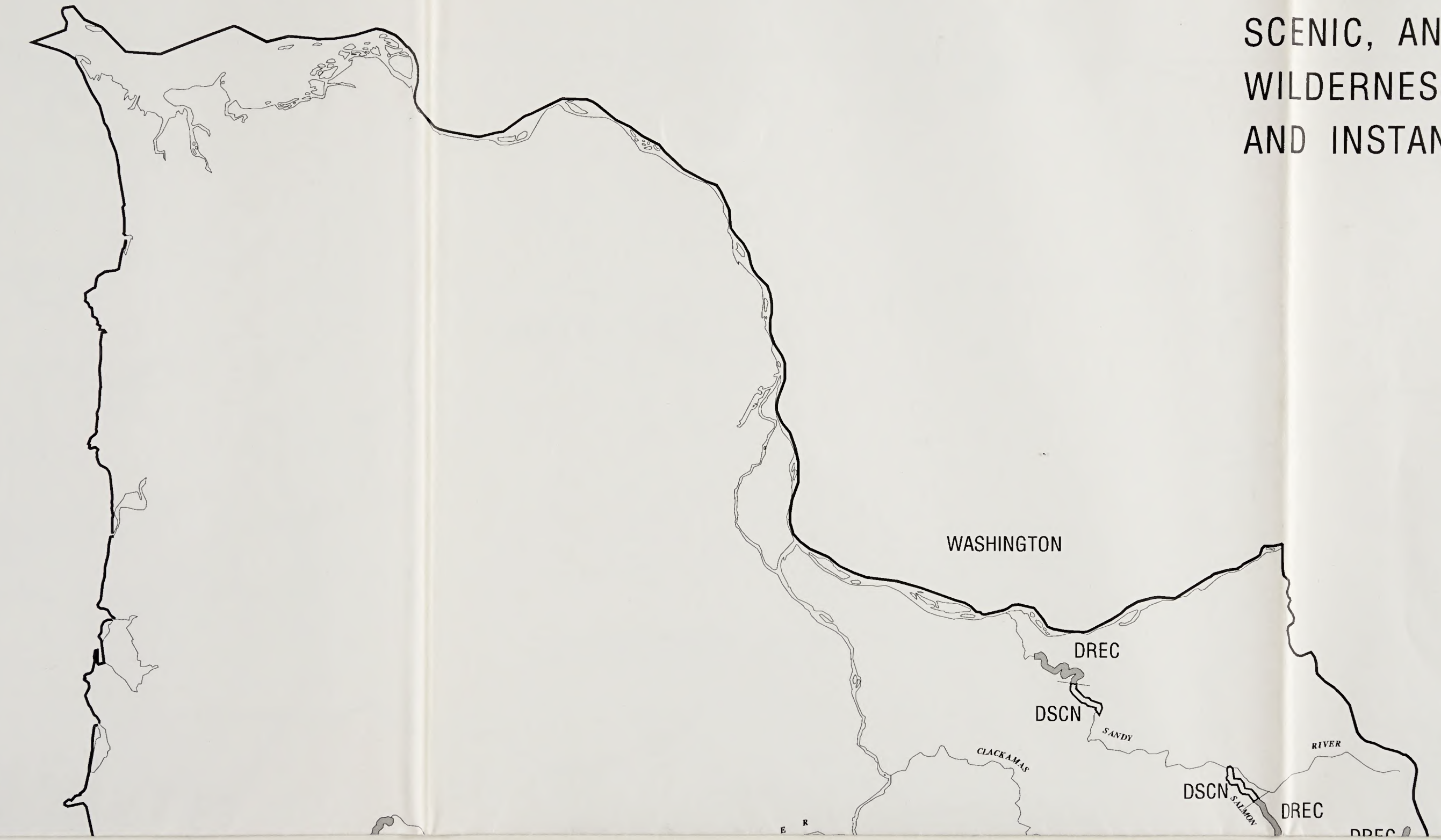

U.S. DEPARTMENT OF THE INTERIOR
Bureau of Land Management

1994 PRMP/FEIS

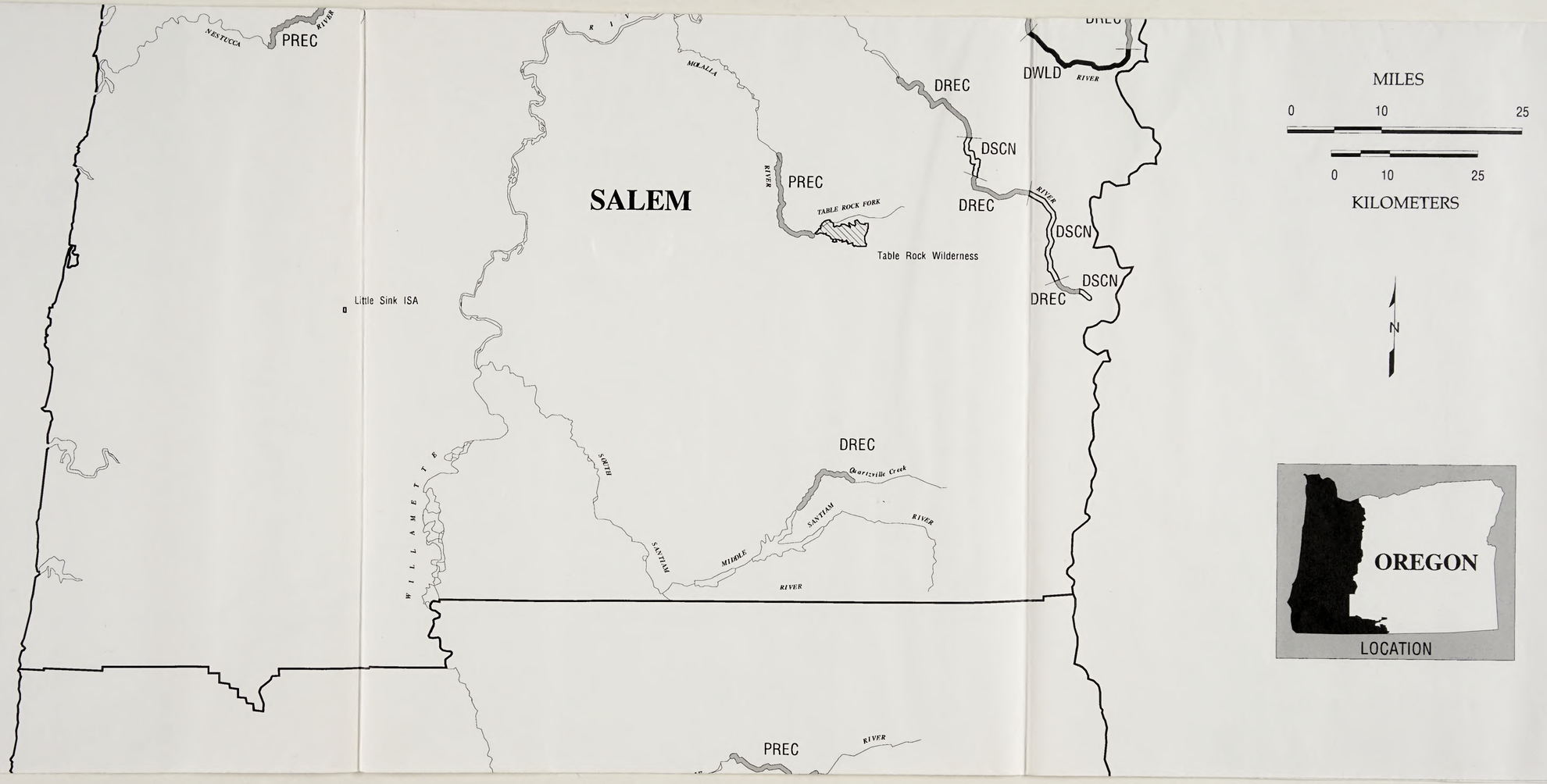
SALEM
NESTUCCA
RIVER
PREC
MOLALLA
RIVER
PREC
TABLE ROCK FORK
Table Rock Wilderness
DREC
DSCN
DREC
DWLD
RIVER
DSCN
DSCN
DREC
Little Sink ISA
WILLAMETTE
SMITH
SANTIAM
MIDDLE
SANTIAM
RIVER
Quartzville Creek
DREC
PREC
RIVER
MILES
0
10
25
0
10
25
KILOMETERS
N
OREGON
LOCATION

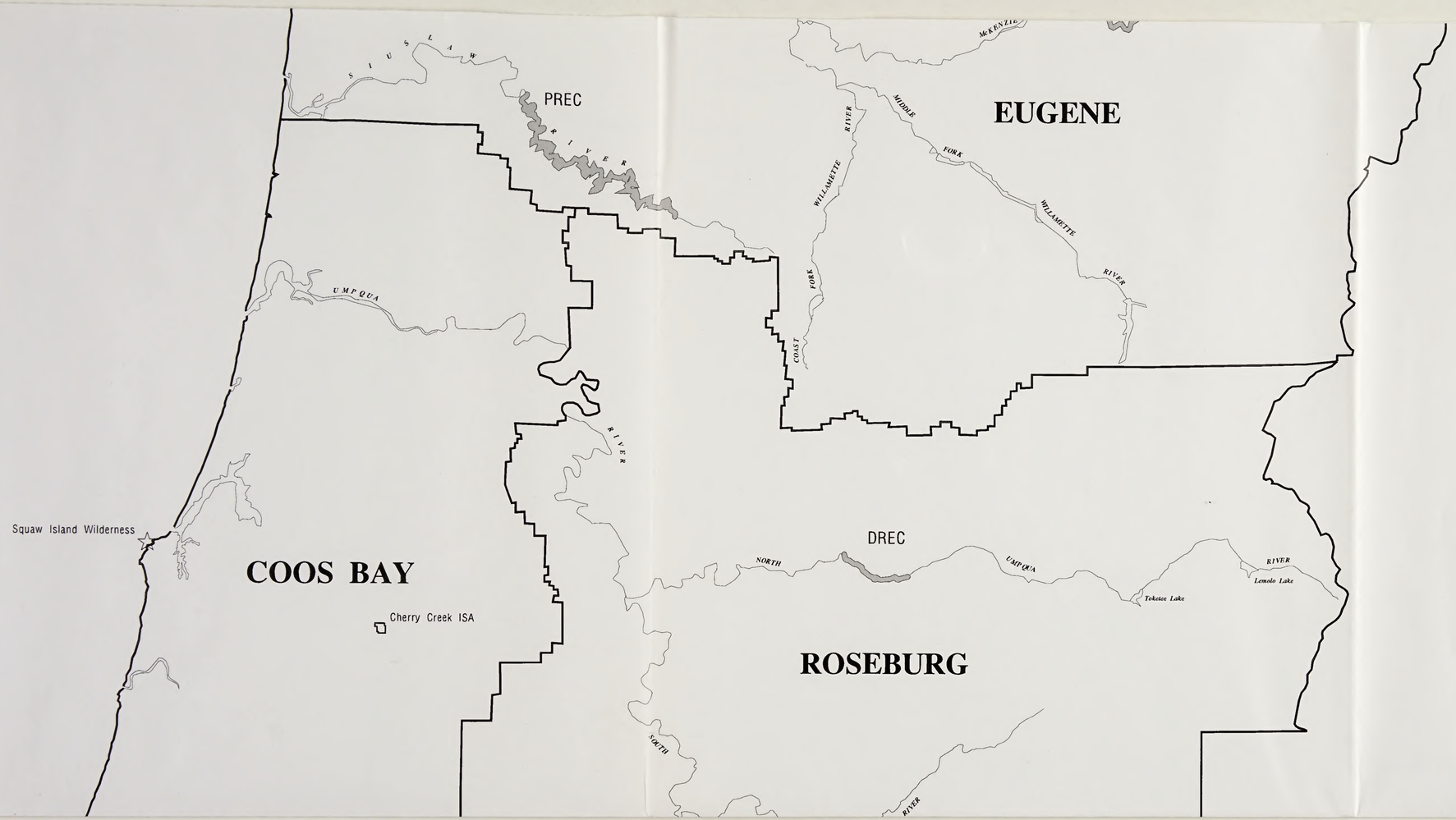

LEGEND

District or Resource Area Boundary

RIVER SEGMENTS

Wild

Scenic

Recreational

DWLD = Designated Wild

PWLD = Potential Wild

DSCN = Designated Scenic

PSCN = Potential Scenic

DREC = Designated Recreational

PREC = Potential Recreational

SPECIAL MANAGEMENT AREAS

Wilderness Area

WSA = Wilderness Study Area

ISA = Instant Study Area

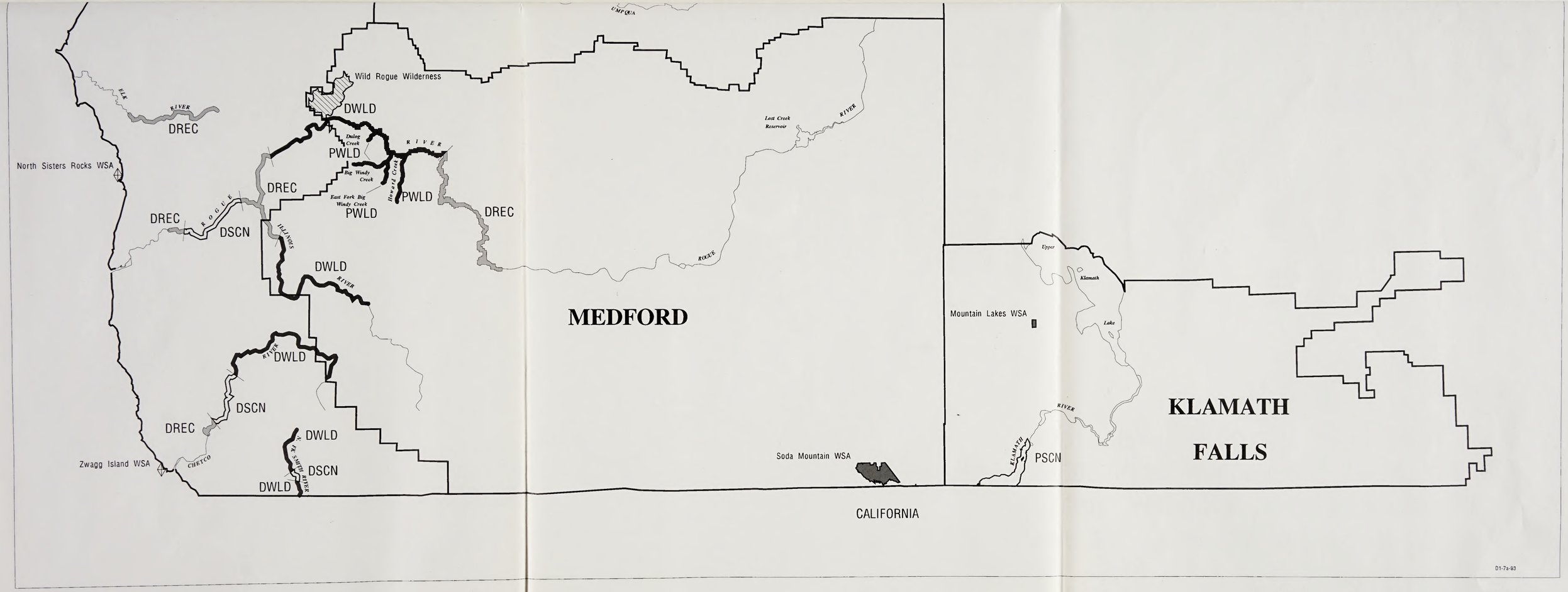
UMPQUA
Wild Rogue Wilderness
DWLD
ELK
RIVER
DREC
North Sisters Rocks WSA
Dulog Creek
PWLD
RIVER
Big Windy Creek
Howard Creek
DREC
East Fork Big Windy Creek
PWLD
PWLD
DREC
DREC
ROGUE
DSCN
ILLINOIS
DWLD
RIVER
Last Creek Reservoir
RIVER
ROGUE
MEDFORD
RIVER
DWLD
DSCN
DREC
DWLD
Zwagg Island WSA
CHETCO
N. SMITH RIVER
DSCN
DWLD
Soda Mountain WSA
CALIFORNIA
Upper
Klamath
Lake
Mountain Lakes WSA
RIVER
KLAMATH
PSCN
KLAMATH
FALLS
D1-7a-93

MA
SC
WI
AN

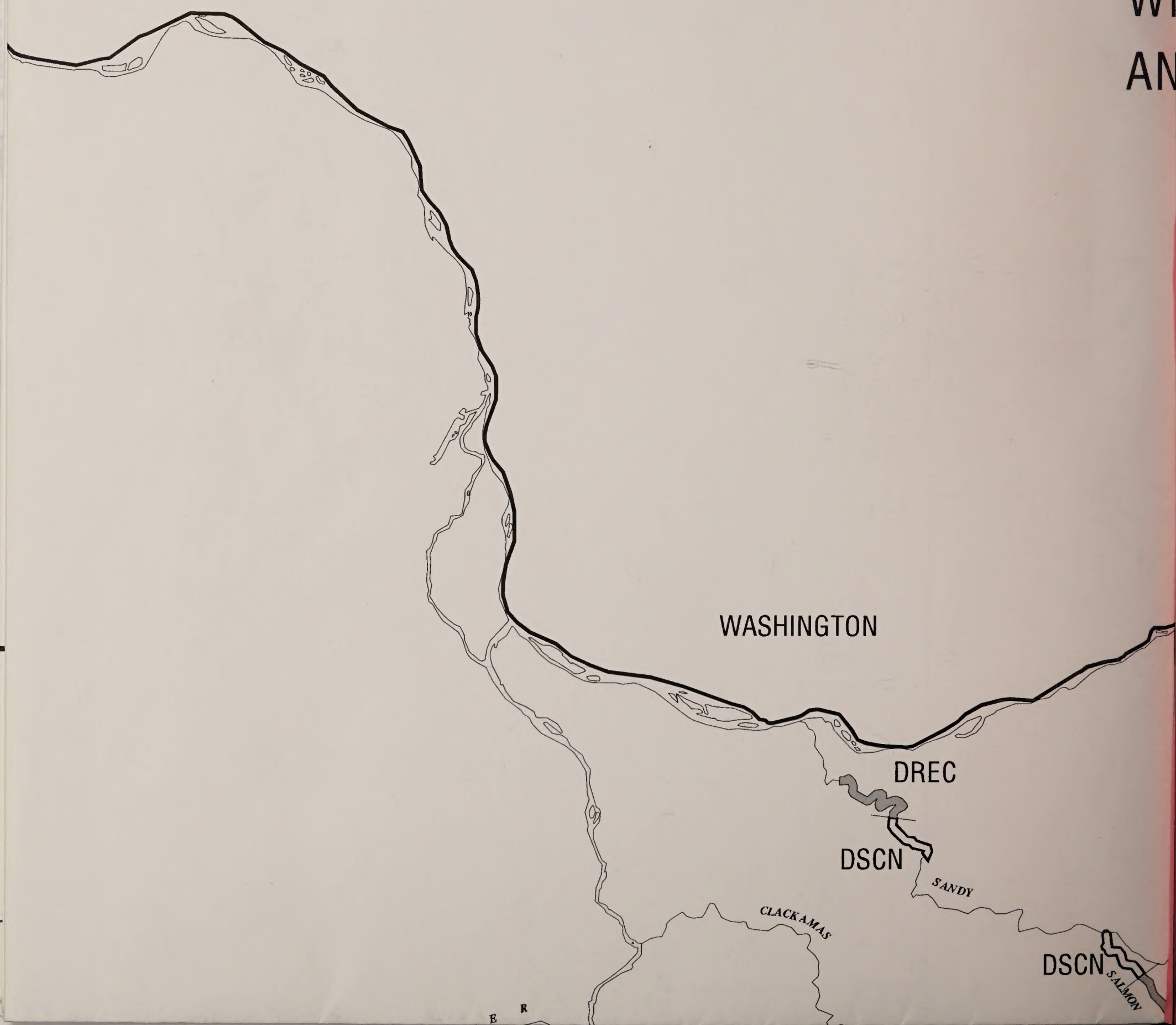

R'S CARD

6 1994 v.4 c.2
f Land
lamath Falls
Resource Area
gement plan

OFFICE	DATE RETURNED

(Continued on reverse)

HD 243 .07 K536 1994 v.4 c.2
U. S. Bureau of Land
Management. Klamath Falls
Klamath Falls Resource Area
resource management plan

BLM LIBRARY
RS 150A BLDG. 50
DENVER FEDERAL CENTER
P.O. BOX 25047
DENVER, CO 80225